















Legend

-  Arlington County Boundary
- Metro Stations**
 -  Metro Blue Line Station
 -  Metro Orange Line Station
 -  Metro Orange/Blue Line Station
 -  Metro Orange/Silver/Blue Line Station
 -  Metro Orange/Silver Line Station
 -  Metro Yellow/Blue Line Station
- Metro Rail Lines**
 -  Blue Line
 -  Blue-Orange Line
 -  Blue-Orange-Silver Line
 -  Blue-Yellow Line
 -  Orange Line
 -  Orange-Silver Line
 -  Yellow Line

Notes

0.8 0 0.38 0.8 Miles

NAD_1983_StatePlane_Virginia_North_FIPS_4501_Feet
© Arlington County, VA. GIS Mapping Center

This map is a user generated static output from an Internet mapping site and is for reference only. Data layers that appear on this map may or may not be accurate, current, or otherwise reliable.
THIS MAP IS NOT TO BE USED FOR NAVIGATION