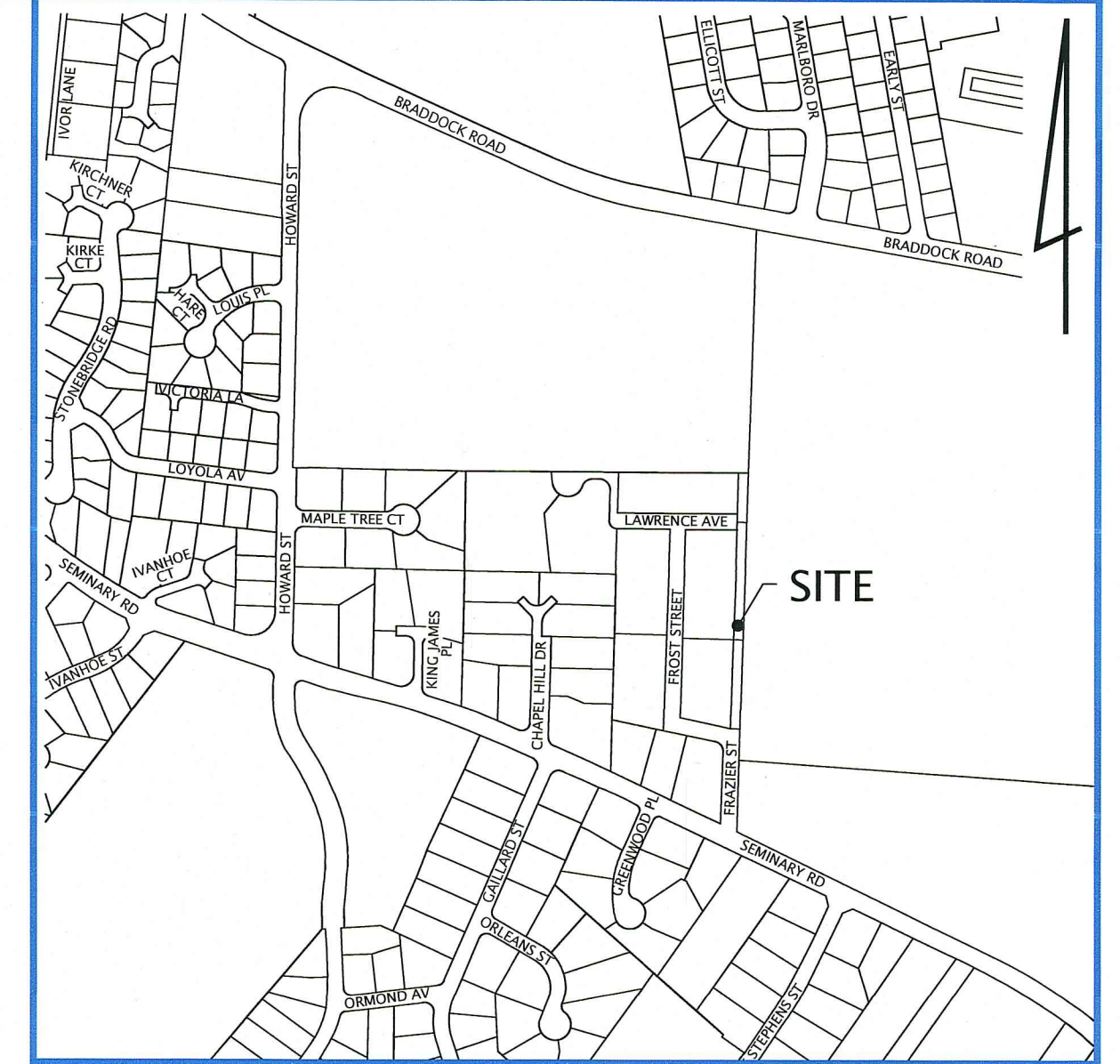
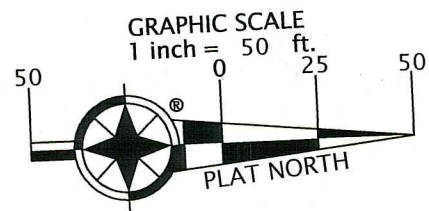
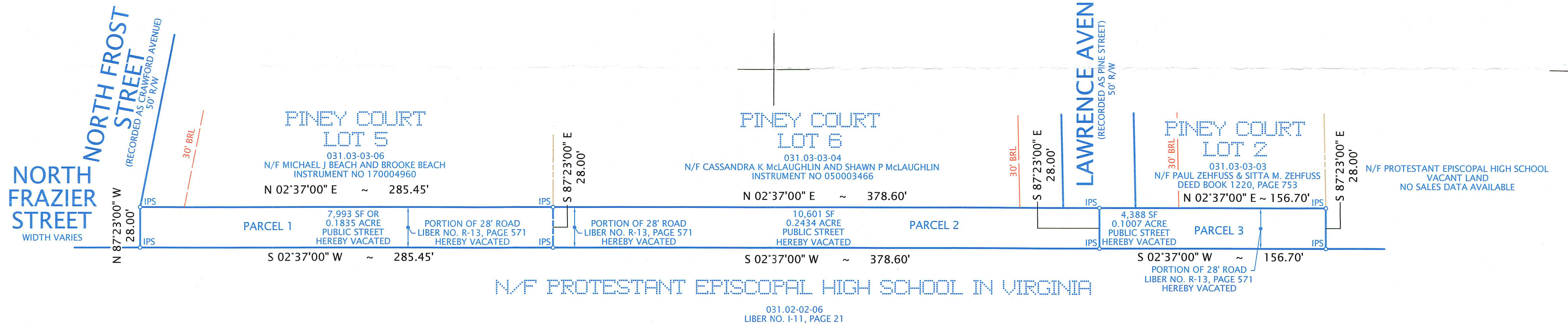


**NOTES**

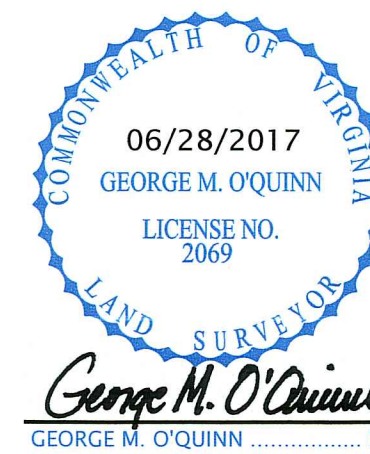
1. THE PROPERTY DELINEATED HEREON IS SHOWN ON ASSESSMENT MAP #31.03.
2. THIS PLAT IS SUBJECT TO RESTRICTIONS OF RECORD.
3. ALL PREVIOUSLY RECORDED RIGHTS-OF-WAY, EASEMENTS, OR OTHER INTEREST OF THE COUNTY REMAIN IN FULL FORCE AND EFFECT UNLESS SHOWN OTHERWISE ON THIS PLAT.
4. THIS PLAT WAS PREPARED WITHOUT THE BENEFIT OF A TITLE REPORT.



VICINITY MAP  
NO SCALE



**PLAT**  
SHOWING STREET VACATION OF A PORTION OF  
**NORTH FRAZIER STREET**  
(FAIRFAX COUNTY LIBER NO. R-13, PAGE 571)  
ADJACENT TO LOTS 2, 5, AND 6  
**FINEY COURT**  
(FAIRFAX COUNTY LIBER NO. R-13, PAGE 571)  
**CITY OF ALEXANDRIA, VIRGINIA**  
SCALE: 1" = 50'      JUNE 28, 2017



**DOMINION** Surveyors  
Inc.®  
8808-H PEAR TREE VILLAGE COURT  
ALEXANDRIA, VIRGINIA 22309  
703-619-6555  
FAX: 703-799-6412

COPYRIGHT BY DOMINION SURVEYORS, INC. THE INFORMATION CONTAINED ON THIS DOCUMENT MAY NOT BE COPIED, REPRODUCED OR ALTERED IN ANY FORM WITHOUT PERMISSION IN WRITING FROM THE COPYRIGHT OWNER.