



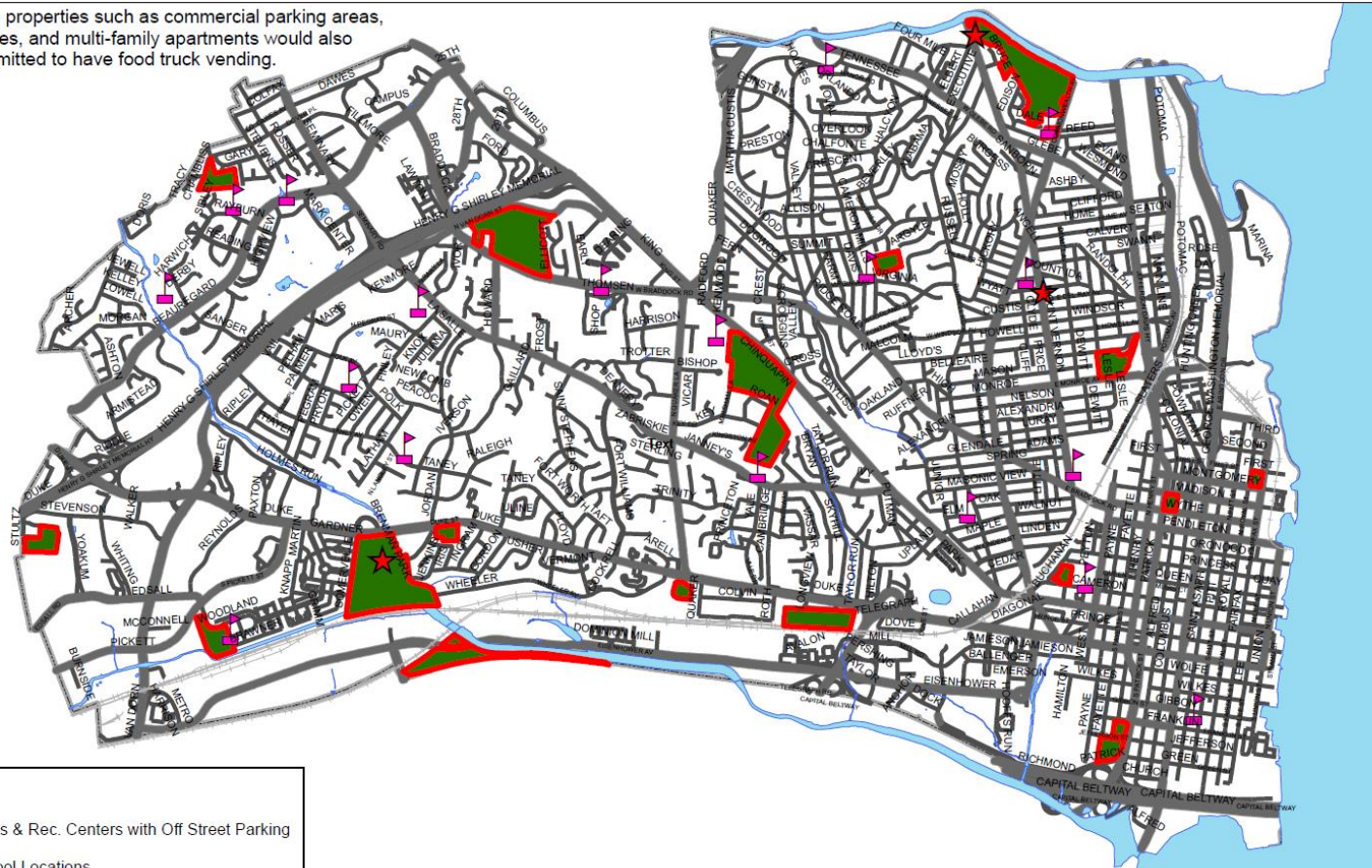
# **Food Truck On-Street Locations Proposal**

City Council, April 12, 2016

# Off-Street Locations

## Parks and Recreation Centers with Parking, Farmer's Markets, and School Locations

Private properties such as commercial parking areas, churches, and multi-family apartments would also be permitted to have food truck vending.



### Legend

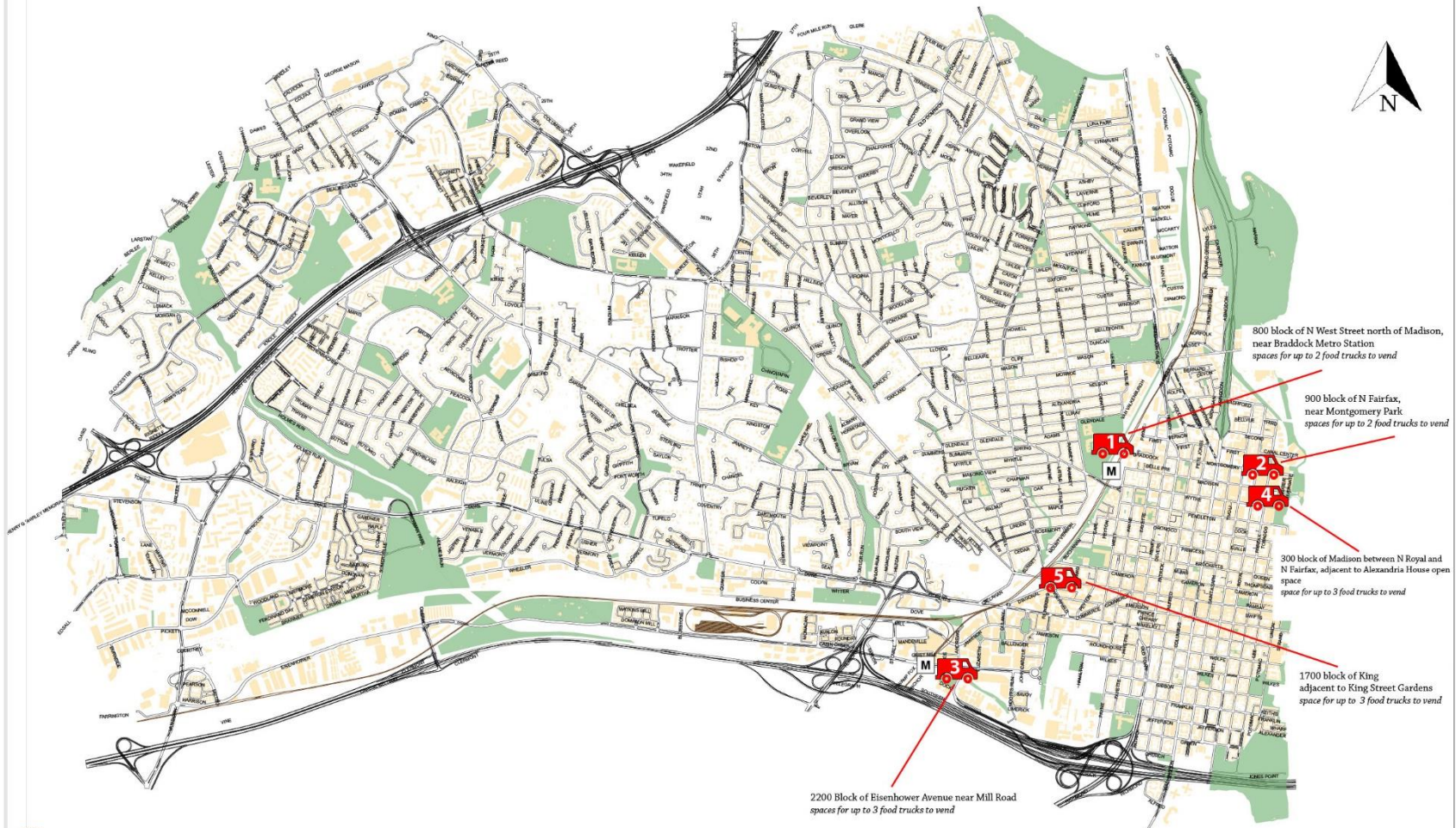
- Parks & Rec. Centers with Off Street Parking
- ▲ School Locations
- ★ Farmer's Markets



# Proposed On-Street Locations

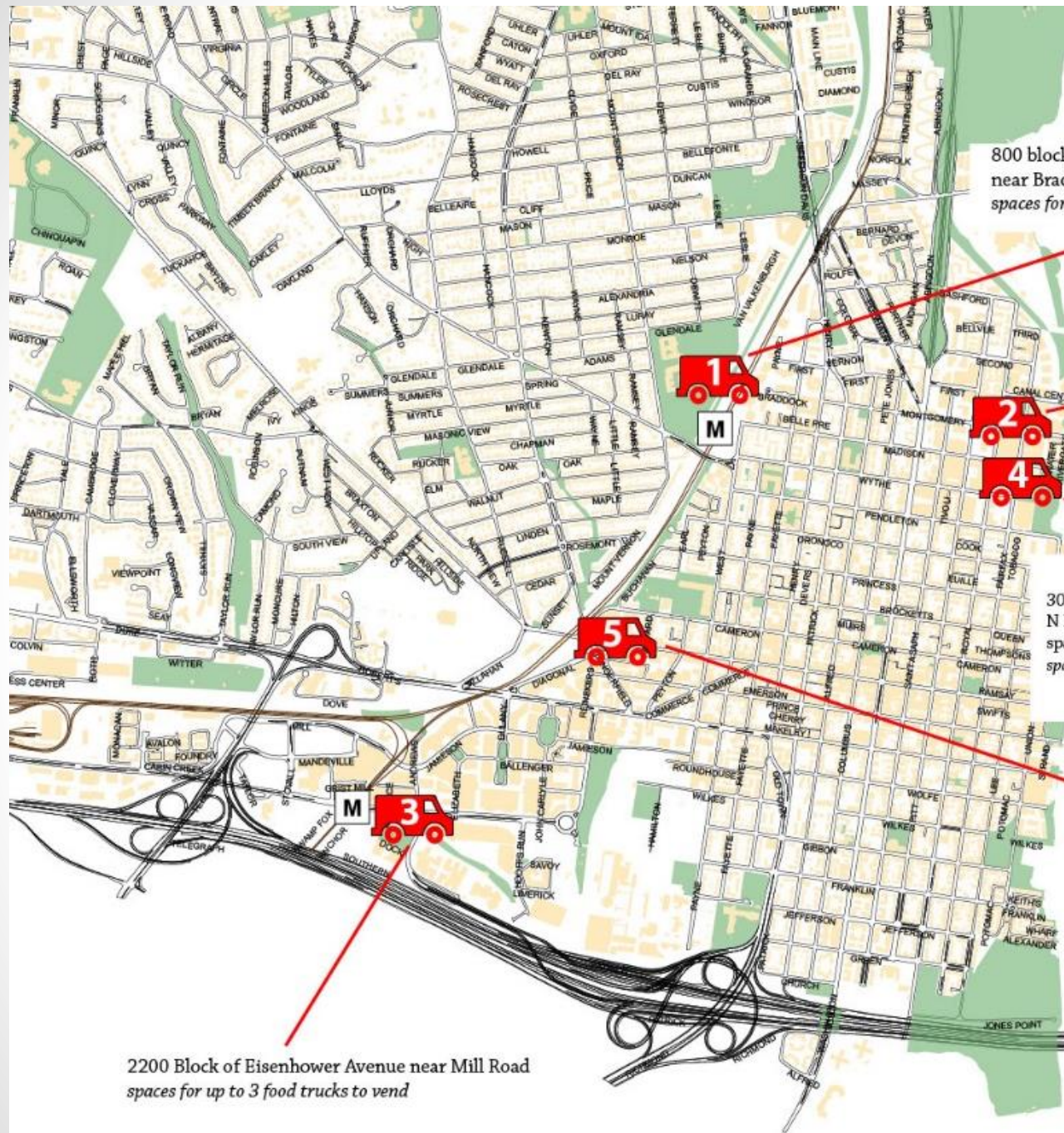
Draft On-Street Vending Location Map  
as of April 1, 2016

Attachment 1



For more information including details on locations, visit [alexandriava.gov/foodtrucks](http://alexandriava.gov/foodtrucks).





800 block of N West Street north of Madison,  
near Braddock Metro Station  
spaces for up to 2 food trucks to vend

900 block of N Fairfax,  
near Montgomery Park  
spaces for up to 2 food trucks to vend

300 block of Madison between N Royal and  
N Fairfax, adjacent to Alexandria House open  
space  
space for up to 3 food trucks to vend

1700 block of King  
adjacent to King Street Gardens  
space for up to 3 food trucks to vend



2200 Block of Eisenhower Avenue near Mill Road  
spaces for up to 3 food trucks to vend



# Location 1: North West Street




## PROPOSED FOOD TRUCK LOCATION ON N. WEST ST.

 Proposed Food Truck location (3 parking spaces)
  .25 mile radius from location



The map illustrates a .25 mile (approx. 5 minute walk) from the proposed food truck location.



# Location 2: North Fairfax Street



## PROPOSED FOOD TRUCK LOCATION ON N. FAIRFAX ST.

 Proposed Food Truck location (3 parking spaces)  .25 mile radius from location

The map illustrates a .25 mile (approx. 5 minute walk) from the proposed food truck location.







# Location 3: Eisenhower Avenue



## PROPOSED FOOD TRUCK LOCATION ON EISENHOWER AV.

 Proposed Food Truck location (4 parking spaces)  .25 mile radius from location

The map illustrates a .25 mile (approx. 5 minute walk) from the proposed food truck location.







# Proposed Additional Location 4: Madison Street



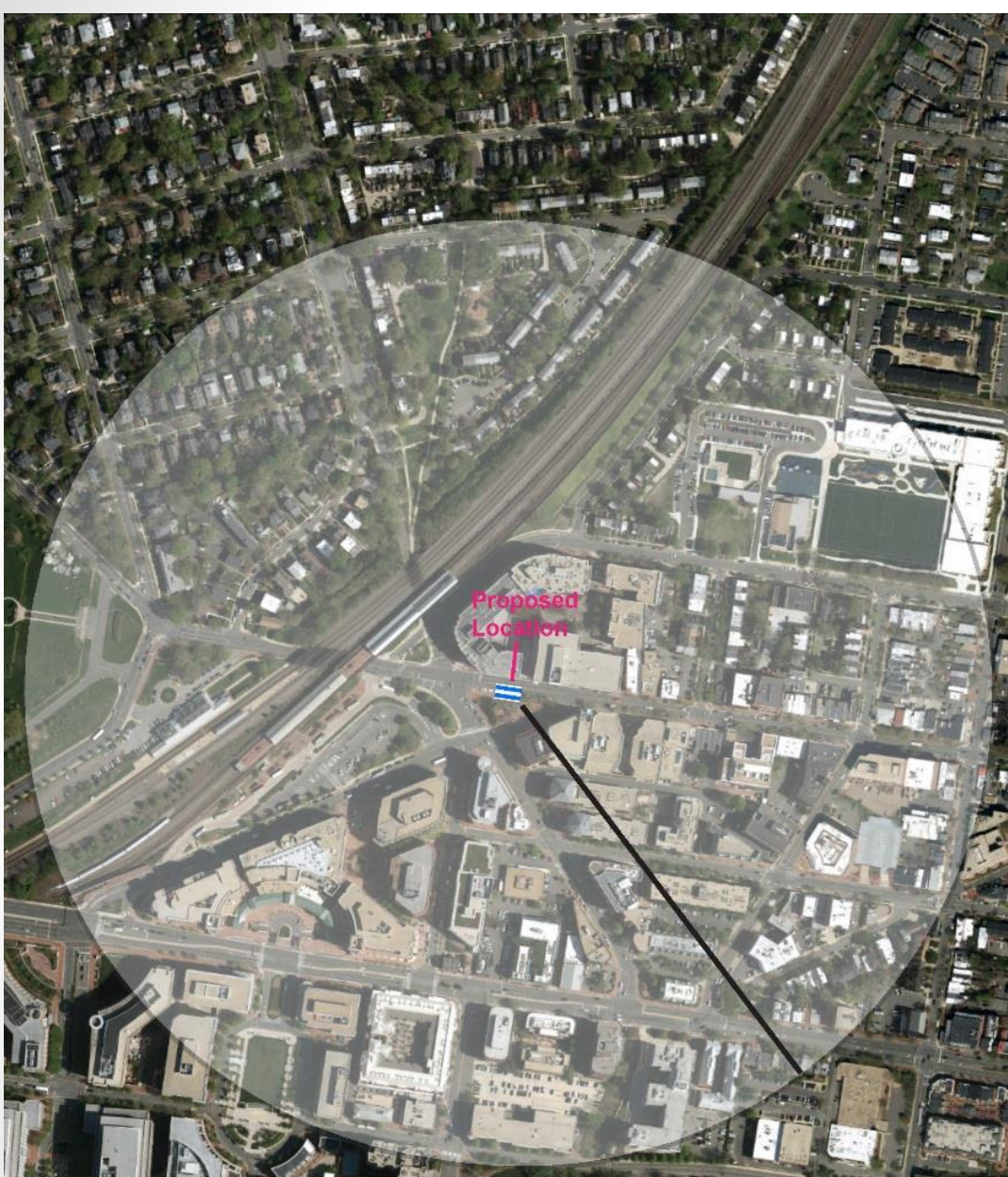
Proposed Food Truck Location, 300 block of Madison between N Royal and N Fairfax, adjacent to Alexandria House open space

 Proposed Food Truck Location (for up to 3 food trucks to vend)  .25 mile radius from location

This map illustrates a .25 mile (approx. 5 minute walk) from the proposed food truck location.



# Proposed Additional Location 5: King Street Gardens



Proposed Food Truck Location in the 700 block of King St adjacent to King Street Gardens

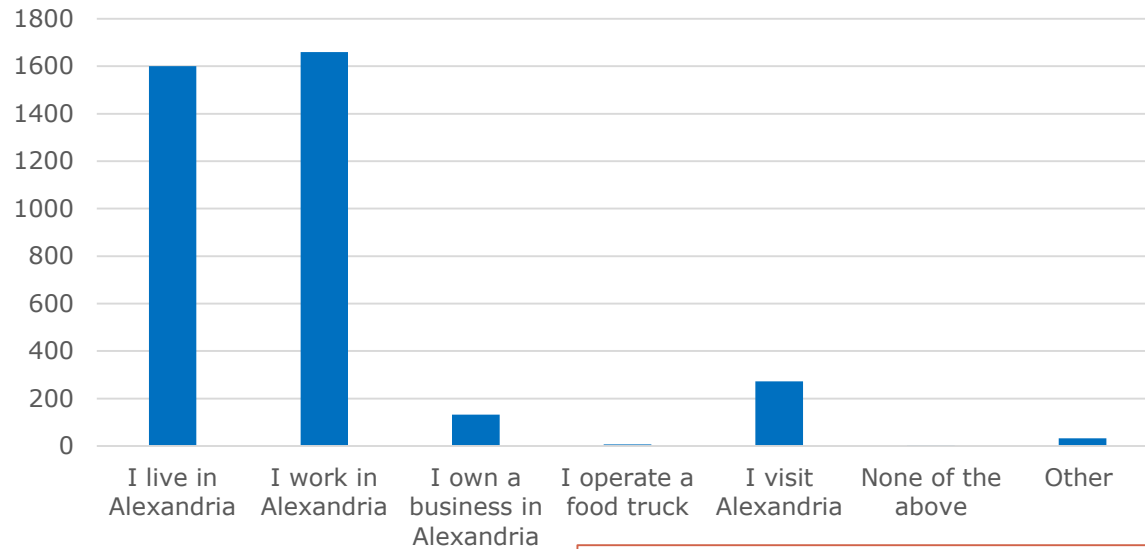
-  Proposed Food Truck location  
(space for up to 3 food trucks to vend)
-  .25 mile radius from location

The map illustrates a .25 mile (approx. 5 minute walk) from the proposed food truck location.

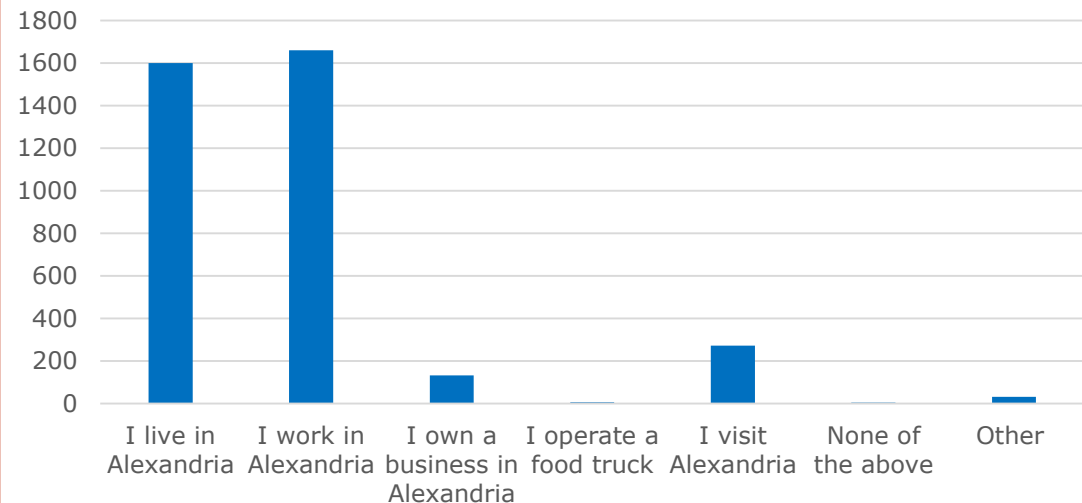


# Who Answered the Poll?

Please Tell Us Who You Are (check all that apply)



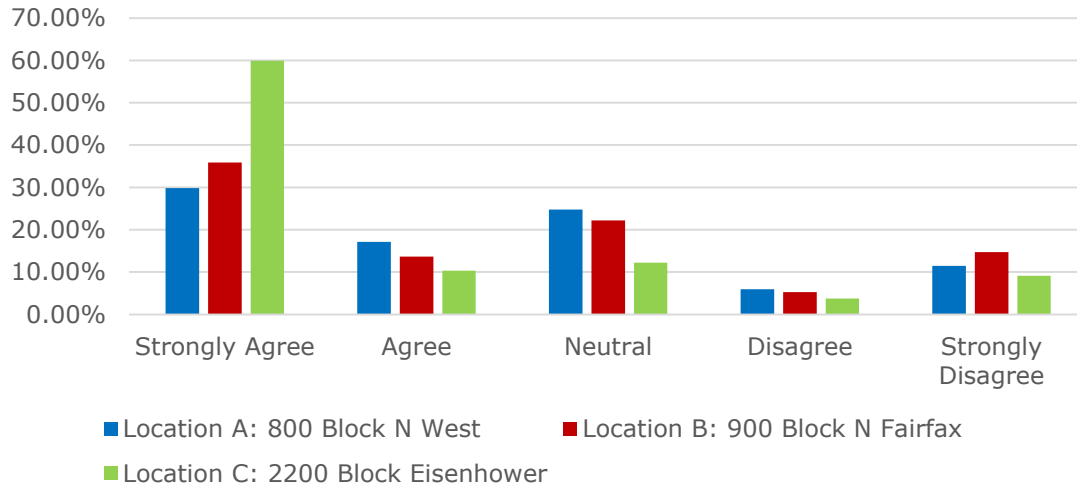
Please Tell Us Who You Are (check all that apply) (WITH the 504 Responses)





# Poll Results for Three Proposed Locations

This location is appropriate for food truck vending because it has an adequate concentration of employees/residents and would have low impacts on city streets, parking, circulation, safety and quality of life (WITHOUT the 504 responses)



This location is appropriate for food truck vending because it has an adequate concentration of employees/residents and would have low impacts on city streets, parking, circulation, safety and quality of life (WITH the 504 responses)

