

**RESOLUTION NO. 2606**

**WHEREAS**, City Council wishes to establish an Oakville Triangle and Route 1 Corridor Advisory Group;  
and

**WHEREAS**, the Oakville Triangle and Route 1 Corridor Advisory Group will conduct specified tasks outlined in this resolution.

**NOW, THEREFORE, BE IT RESOLVED  
BY THE CITY COUNCIL OF ALEXANDRIA, VIRGINIA:**

That there is hereby established the Oakville Triangle and Route 1 Corridor Advisory Group (the "Advisory Group") whose mission is to provide advice to City staff on the planning and associated regulatory submissions for Oakville Triangle and the Route 1 Corridor.

1. That the Advisory Group shall consist of nine members and the composition of the group shall be as follows:

Planning Commission	(1)
Del Ray Citizens Association	(1)
Hume Springs Citizens Association	(1)
Lynhaven Civic Association	(1)
Business Representative	(1)
Potomac Yard South (CDD #10) Resident	(1)
At-Large Member	(3)
<b>Total</b>	<b>(9)</b>


2. The Chair of the above named commissions and organizations will be asked to nominate a member of each of their groups to serve on the Advisory Group. The remaining Business Representative, Potomac Yard South resident, and three at-large members will be appointed by the City Manager, based on a call for nominations publicized through the City's eNews service, notices to civic and community associations, and the City's website.
3. That the City Manager shall designate the Chair of the Advisory Group whose role is to serve as a meeting facilitator, spokesperson and work with City staff to set Advisory Group meeting agendas and final letter(s) to the Director of Planning and Zoning referenced above.
4. That the mission of the Advisory Group shall be to provide input to City staff on the planning and associated regulatory submissions for Oakville Triangle and the Route 1 Corridor.
5. That the Advisory Group shall complete the following tasks:
  - a. Assist in the development of principles as part of the Small Area Plan process;
  - b. Discuss potential land uses, open space, sustainability, phasing of improvements as part of the Small Area Plan process;
  - c. Review transportation and connectivity issues as part of the Small Area Plan process;
  - d. Discuss potential community and public benefits as part of the Small Area Plan process; and
  - e. Ensure that regulatory submissions are consistent with the intent of the Small Area Plan.
6. That members of the Advisory Group are expected to:
  - a. Provide advice to City staff on the tasks outlined herein.

- b. Assist and support the City's community engagement outreach efforts and meeting activities.
  - c. Attend all meetings prepared by reading assigned materials and information.
7. That the Advisory Group will be staffed by representatives of the Department of Planning and Zoning.
  8. That the Advisory Group will generally hold monthly public meetings, or meet as needed.
  9. That the Advisory Group will sunset at the completion of their stated tasks as defined herein.

Adopted: March 11, 2014

  
**WILLIAM D. EULLE MAYOR**

ATTEST:

  
Jacqueline M. Henderson, MMC City Clerk

Housing; Planning and Zoning; Recreation, Parks and Cultural Activities; Transportation and Environmental Services; Office of Historic Alexandria; Code Administration; General Services; Department of Project Implementation; AEDP; ACVA





### DRAFT FY 2015 Interdepartmental Long Range Planning Work Program

	Calendar 2014												Calendar 2015												Calendar 2016												Calendar 2017												Calendar 2018											
	FY2014				FY2015				FY2016				FY2017				FY2018				FY2019				FY2020				FY2021																															
	Jan	Feb	Mar	Apr	May	Jun	Jul	Aug	Sep	Oct	Nov	Dec	Jan	Feb	Mar	Apr	May	Jun	Jul	Aug	Sep	Oct	Nov	Dec	Jan	Feb	Mar	Apr	May	Jun	Jul	Aug	Sep	Oct	Nov	Dec	Jan	Feb	Mar	Apr	May	Jun	Jul	Aug	Sep	Oct	Nov	Dec												
<b>Plans and Studies</b>																																																												
1	Eisenhower West Transportation Study (data collection) (TES, PZ)																																																											
2	Eisenhower West Small Area Plan (PZ, TES, RPCA, Housing)																																																											
3	Parking Standards for New Development (PZ, TES)																																																											
4	Oakville Triangle/(Route 1 West?) (PZ, TES)																																																											
5	North Potomac Yard replanning (PZ, TES, RPCA, Housing)																																																											
6	Old Town North Small Area Plan (PZ, TES, RPCA)																																																											
7	Del Ray Strategic Update to MV Ave Business Plan																																																											
8	Public Art Master Plan (RPCA, PZ)																																																											
9	Del Ray Historic Preservation Plan (P&Z)																																																											
10	Long Range Education Facilities Planning (P&Z/ACPS)																																																											
11	Pedestrian/Bicycle MP-Complete Streets Manual (TES, PZ)																																																											
12	Stormwater/MS4 Compliance Plan (TES, PZ, RPCA)																																																											
13	Sanitary Sewer/CSO Plan (TES, PZ, AlexRenew, RPCA)																																																											
14	Transit Corridor C Alternatives Analysis (TES, PZ, DPI)																																																											
15	Neighborhood Park Improvement Plan (RPCA)																																																											

#### Ongoing Implementation Work/Special Projects

- 15 Potomac Yard Metro EIS (TES, PZ)
- 16 Civic Engagement Policy (All)
- 17 Housing Master Plan (Housing, PZ)
- 18 Transportation Demand Management (TES, PZ)
- 19 ARHA Strategic Plan (ARHA, Housing)
- 20 Beuregard Corridor SAP (PZ, DPI, TES, RPCA, Housing)
- 21 Waterfront SAP (DPI, PZ, RPCA, TES)
- 22 Arlandria Action Plan (PZ), Four Mile Run (RPCA, TES)
- 23 Braddock Plan (PZ, RPCA)
- 24 Wayfinding (PZ, TES)
- 25 Potomac Yard Plan (P&Z)
- 26 Large Park Planning Initiative (RPCA)
- 27 DASH Continuous Operational Analysis (TES, Dash, PZ)
- 28 Beuregard Ellipse Implementation (DPI, TES, PZ)
- 29 Corridor A Transit (T&ES)
- 30 AEDP Strategic Plan Implementation
- 31 Census, Forecasting and Demographics (P&Z)
- 32 Eco-City Alexandria/Green Building Phase II/Energy and Climate Change (P&Z/T&ES/General Services)

#### KEY

-  Preparatory staff work &/or technical analysis
-  Planning with public engagement
-  Plan approval process
-  Plan Implementation