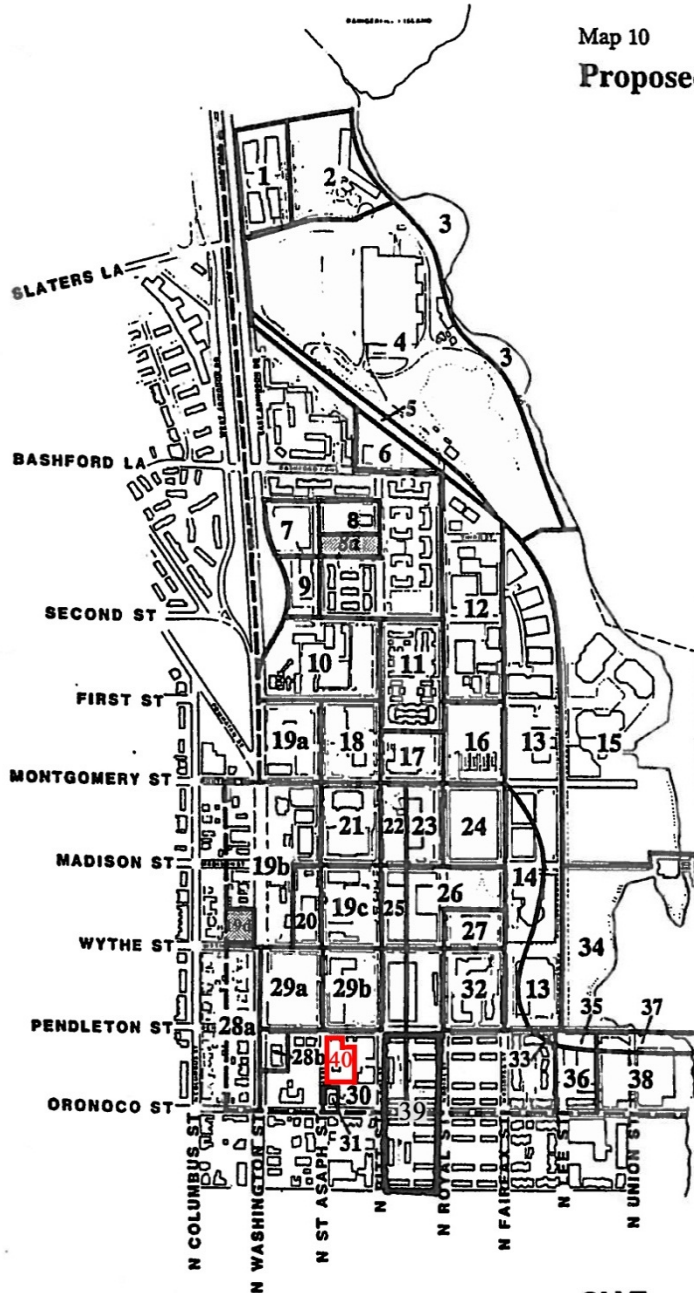


MASTER PLAN AMENDMENT UPDATED MAPS

Map 10

Proposed Land Use Changes



- 1 - From MU to OCM
- 2 - From MU to RH
- 3 - From MU to P
- 4&5 - From MU & RM to U/T
- 6 - From RM to OCM
- 7 - From RM to OCM
- 8 - From RM to OC
- 8a - From OC to CDX
(amended by Ord. #3805)
- 9&10 - From RM & COMM to CD
- 11 - From INST to RM
- 12 - From RM to CDX
- 13&14 - From MU & RM to OCM
- 15 - From MU to W-1
- 16 - From INST to P
- 17 - From INST to OC
- 18 - From COMM to CG
- 19a - From COMM to CD
- 19b - From COMM to CDX
- 19c - From CD to CDD20
- 19d - From CDX to CRMU-X
- 20 - From COMM to CDX
- 21 - From COMM to CRMU
- 22&23 - From COMM & RM to
- 24 - From RM to CRMU-X
- 25&26 - From COMM & RM to CRMU-H
- 27 - From RM to OC
- 28a - From COMM to OC
- 28b - From COMM to OC
- 29a - From COMM to CRMU
- 29b - From COMM to CRMU
- 30 - From COMM to RM
- 31 - From COMM to CL
- 32 - From RM to RH
- 33 - From MU to RM
- 34 - From MU to WPR
- 35&36 - From MU & RM to OC
- 37&38 - From MU & RM to W-1
- ***39 - From RM to CRMU-X
- 40 - From RM to CRMU-X

Amended 2/25/2012 Ord. 4749

*Amended 6/28/2011 Ord. 4733

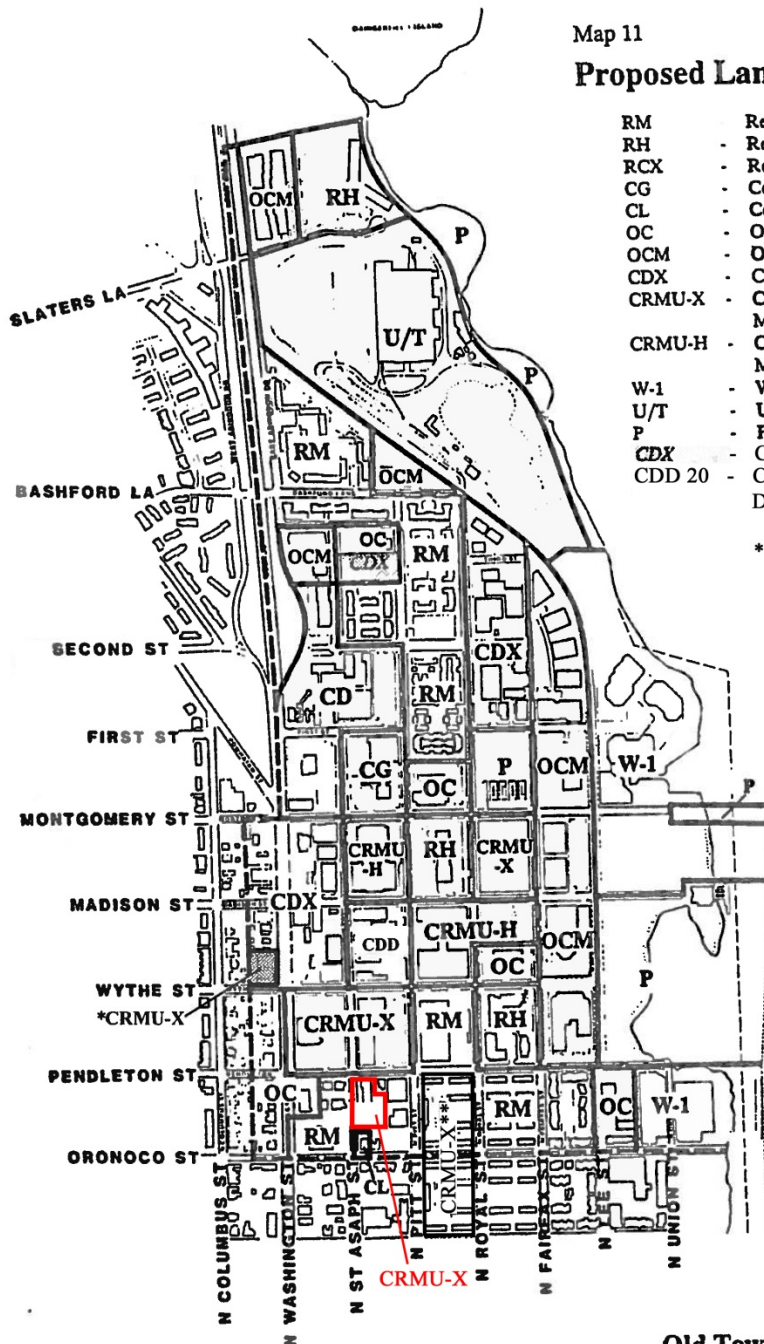
**Amended 11/13/2013 Ord. 4842

***Amended 1/25/2003 Ord. 4287



Amended 6/17/1999
Ordinance #3805

Old Town North Area



Map 11

Proposed Land Use

RM	- Residential Medium
RH	- Residential High
RCX	- Residential High Modified
CG	- Commercial General
CL	- Commercial Low
OC	- Office Commercial
OCM	- Office Commercial Medium
CDX	- Commercial Downtown Modified
CRMU-X	- Commercial Residential Mixed Use - Modified
CRMU-H	- Commercial Residential Mixed Use - High
W-1	- Waterfront Commercial
U/T	- Utility or Transportation
P	- Parks and Open Space
CDX	- Commercial Downtown
CDD 20	- Coordinated Development District

**Amended 1/25/2003 Ord. 4287

Amended 6/28/2011 Ord. 4733

Amended 2/25/2012 Ord. 4749

*Amended 11/16/2013 Ord. 4842

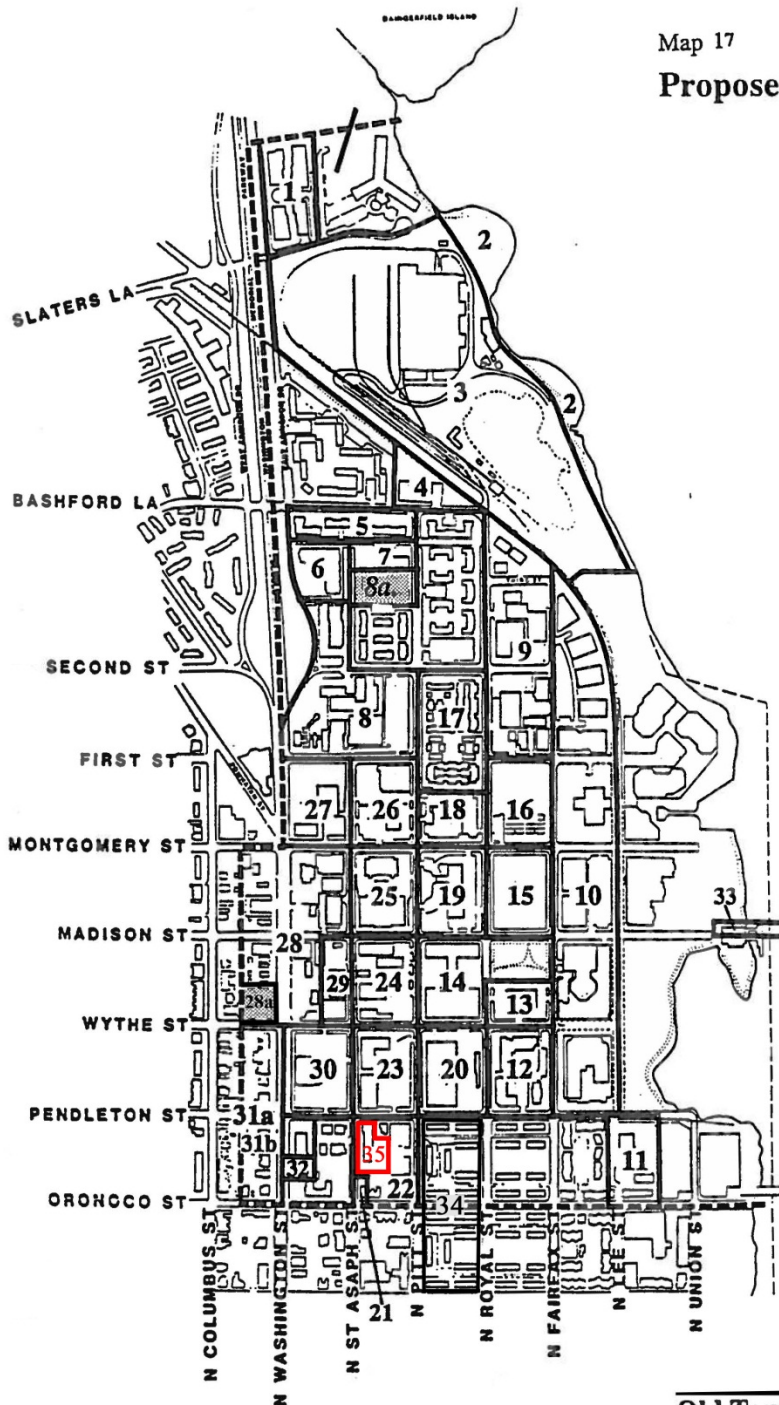


Amended 6/17/1999
Ordinance #3805

Old Town North Area

Map 17

Proposed Zoning Changes



- 1 - From I-1 to OCM
- 2 - From I-2 to P
- 3 - From I-1 and I-2 to U/T
- 4 - From I-1 to OCM
- 5 - From RC to RCX
- 6 - From C-2 and CO to OCM
- 7 - From CO to OC
- 8 - From C-2 to CD
- 8a - From CO to ~~OC~~ **CD-X** (amended per Ord. #3805)
- 9 - From I-1 to CDX
- 10 - From I-1 and I-2 to OCM
- 11 - From I-1 and I-2 to OC
- 12 - From CO to RC
- 13 - From I-1 to OC
- 14 - From CO to CRMU-H
- 15 - From I-1 to CRMU-X
- 16 - From CO to P
- 17 - From CO to RM
- 18 - From CO to OC
- 19 - From RD to RC
- 20 - From I-1 to RM
- 21 - From C-2 to CL
- 22 - From C-2 to RM
- 23 - From C-2 to CRMU-X
- *24 - From C-2 to ~~CD~~ **CDD #20**
- 25 - From C-2 to CRMU-H
- 26 - From C-2 to CG
- 27 - From C-2 to CD
- 28 - From C-2 to CDX
- *28a - From ~~CDX~~ **CDX** to CRMU-X
- 29 - From C-2 to CDX
- 30 - From C-2 to CRMU-X
- 31a - From C-1 & C-2 to OC
- 31b - From C-3 to OC
- 32 - From C-1 to RM
- 33 - From W-1 to WPR
- ***34 - From RM to CRMU-X
- 35 - From RM to CRMU-X

*Amended 6/28/2011 Ord. 4287
 **Amended 11/13/2013 Ord. 4842
 ***Amended 1/25/2003 Ord. 4287

Amended 6/17/1995
 Ordinance #3805

Old Town North Area

Map 18

Proposed Zoning

