

ORDINANCE NO. 5473

AN ORDINANCE to amend and reordain Section 2-2-10 (ESTABLISHMENT OF ELECTION DISTRICTS AND VOTING PLACES) Subsection (o), of Chapter 2 (ELECTIONS), Title 2 (GENERAL GOVERNMENT) of The Code of the City of Alexandria, Virginia, 1981, as amended, to amend and reordain Section 12-1-4 (ELECTION OF SCHOOL BOARD MEMBERS; DATE AND MANNER OF ELECTION), of Chapter 1 (SCHOOL DISTRICT AND SCHOOL BOARD), Title 12 (EDUCATION, SOCIAL SERVICES AND WELFARE) of The Code of the City of Alexandria, Virginia, 1981, as amended, and to amend and reordain "The Official Map of the City of Alexandria, Virginia, Designating Election Districts and Voting Places," adopted by Section 2-2-13 (MAP OF ELECTION DISTRICTS AND VOTING PLACES), of Chapter 2 (ELECTIONS), Title 2 (GENERAL GOVERNMENT) of The Code of the City of Alexandria, Virginia, 1981, as amended.

THE CITY COUNCIL OF ALEXANDRIA HEREBY ORDAINS:

Section 1. That Section 2-2-10 Subsection (o) of The Code of the City of Alexandria, Virginia, 1981, as amended, be, and the same hereby is, amended and reordained to delete the text shown in strikethrough and add the text shown in underline as follows:

(o) The ~~Chinquapin Park Recreation Center~~ Alexandria City High School Election District shall be bounded and described by the census blocks shown on the map adopted by section 2-2-13 of this code as comprising the said district.

The voting place within the ~~Chinquapin Park Recreation Center~~ Alexandria City High School Election District shall be at ~~the Chinquapin Park Recreation Center Alexandria City High School, located at 3210 King Street. However, the temporary voting place for the district for the November 8, 2016 election shall be T.C. Williams High School, located at 3330 King Street.~~

Section 2. That Section 12-1-4 Subsection (c) of The Code of the City of Alexandria, Virginia, 1981, as amended, be, and the same hereby is, amended and reordained to delete the text shown in strikethrough and add the text shown in underline as follows:

(c) The city shall be divided into three school board election districts, District A, District B and District C. Three school board members shall be elected from and shall represent each such district. The three districts shall be composed of the following precincts (or, as identified in title 2 of this code, "election districts") located within the city, the boundaries of which are described in section 2-2-10.


(i) District A shall be composed of the Lyles Crouch School, City Hall, Ladrey Senior Building, Fire Department Headquarters, Lee Center, George Washington Middle School, Cora Kelly – "Chick" Armstrong Center, Mt. Vernon Recreation Center, Durant Center, Charles Houston, and Potomac Yard precincts;

(ii) District B shall be composed of the Naomi L. Brooks School, George Mason School, Blessed Sacrament Church, Temple Beth El, Northern Virginia Community College Arts Center, Charles Barrett Center, Douglas MacArthur School, ~~Chinquapin Park Recreation Center~~ Alexandria City High School, Ferdinand T. Day School, AlexRenew, and James K. Polk School precincts; and

(iii) District C shall be composed of the Patrick Henry Recreation Center, Samuel Tucker School, Charles E. Beatley, Jr., Central Library, John Adams School, William Ramsay Recreation Center, Cameron Station Community Center, Olympus Condo, and South Port precincts.

Section 3. That "The Official Map of the City of Alexandria, Virginia, Designating Election Districts and Voting Places," adopted by Section 2-2-13 of The Code of the City of Alexandria, Virginia, 1981, as amended, be, and the same hereby is, amended and reordained as shown on Exhibit 1, attached hereto and incorporated fully by reference.

Section 4. That this ordinance shall become effective upon the earlier of i) receipt by the City Attorney's Office of a Certification of No Objection by the Office of the Attorney General of Virginia, or ii) March 24, 2023, and the adjustments contained herein will be utilized for the elections in 2023 and thereafter until or unless further modified and amended.




JUSTIN M. WILSON
Mayor

ATTEST:



Gloria A. Sitton, CMC City Clerk

Approved as to Form:

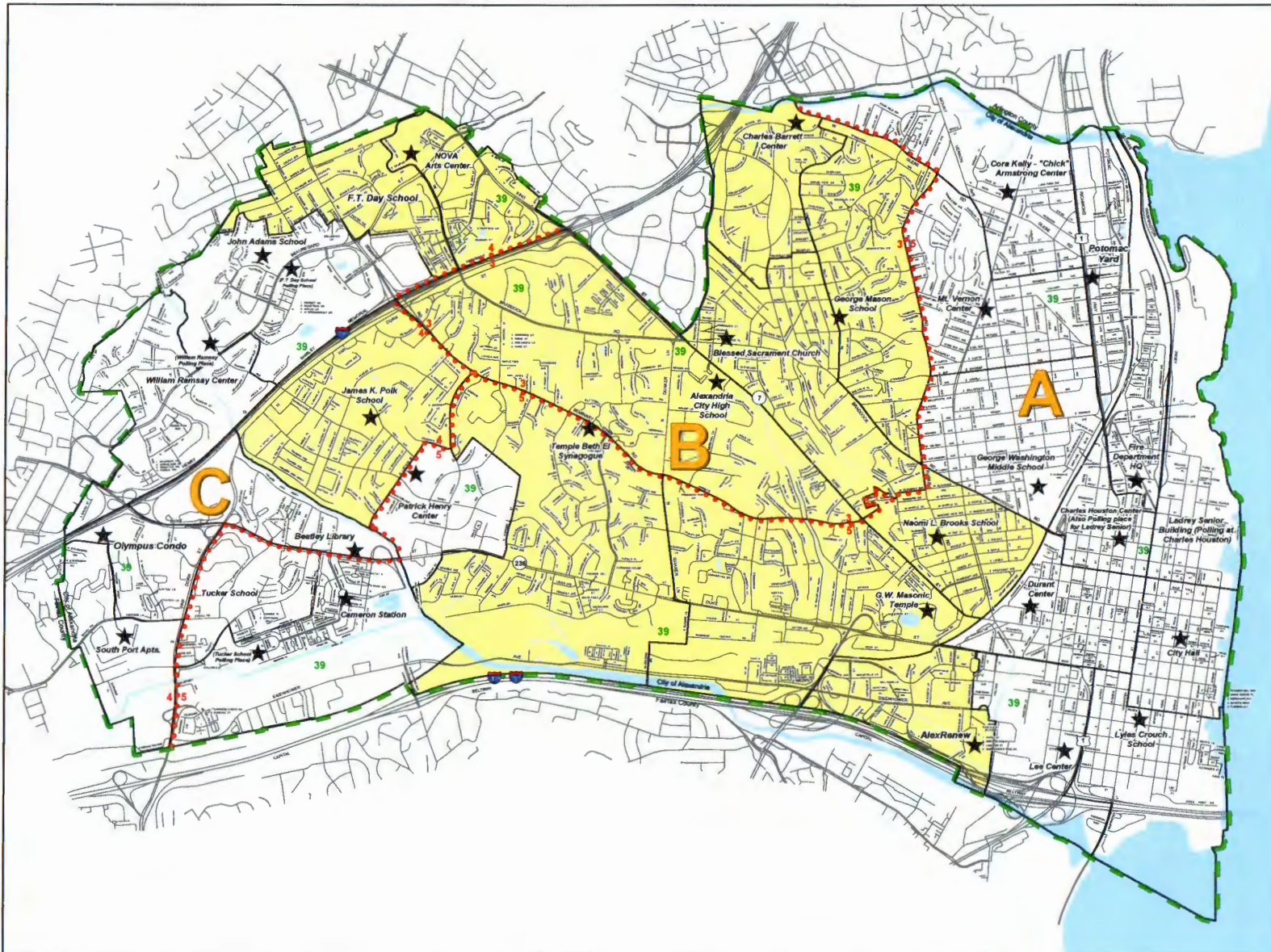


Joanna Anderson City Attorney

Ordinance Attachments

Exhibit 1: Alexandria Voting Districts, map produced December 16, 2022

Final Passage: January 21, 2023



Alexandria Voting Districts

Map Produced: 12/16/2022

Legend

- ★ Polling Place
- ▭ Precincts
- Virginia Senate Boundary
- Virginia House Boundary
- ABC School Board Districts

School District A

ID	Polling Place	Address	House	Senate
101	Lady Somers Building	901 Wylie Street	2	20
102	City Hall	301 King Street	2	20
103	Lyles Crouch School	420 N. Saint Asaph Street	2	20
104	Durant Center	1608 Cameron Street	2	20
105	Lisa Center	1108 Jefferson Street	2	20
106	Cora Kelly - "Chick" Armstrong Center	25 W. Road Avenue	2	20
107	Mr. Vernon Ceaser	2761 Commonwealth Avenue	2	20
108	George Washington School	1009 Mt Vernon Avenue	2	20
109	Fire Department Headquarters	900 Second Street	2	20
110	Charles Houston Center	901 Wylie Street	2	20
111	Station at Palace Yard	650 Marshall Street	2	20

School District B

ID	Polling Place	Address	House	Senate
201	Naomi L. Brooks School	800 Russell Road	2	20
202	George Mason School	2601 Cameron Mills Road	2	20
203	Charles Barrett Center	1115 Martha Custis Drive	2	20
204	Blessed Sacrament Church	1427 W. Stratford Road	2	20
205	"G.W. Mason Temple	101 Callahan Drive	2	20
206	Alexandria City High School	3320 King Street	2	20
207	Temple Beth El Synagogue	3830 Sennary Road	4	20
208	NOVA Arts Center	4915 E. Campus Drive	4	20
209	James K. Polk School	5000 Park Avenue	4	20
210	"F.T. Day School	1701 N Beaumont Street	4	20
211	Alex Renew	1800 Linerick Street	4	20

School District C

ID	Polling Place	Address	House	Senate
302	Patrick Henry Center	4663 Tenney Avenue	2	20
303	Seaway Library	2050 Duke Street	4	20
304	Tucker School	439 Fairhand Day Drive	4	20
305	John Adams School	5551 Rayburn Avenue	4	20
306	"William Ramsay Center	5690 Garager Avenue	4	20
307	South Port Apts	8112 Ethel Road	4	20
308	Cameron Station	200 Cameron Station Blvd.	4	20
309	Olympus Condo	6301 Stevenson Avenue	4	20

*Polling place outside of precinct

**MacArthur School polling temporarily moved to G.W. Masonic Temple.



This map was produced by the GIS Division of the ITS Department, City of Alexandria, VA

Data Sources:
Voting Precincts and Polling Places were provided by the Voter Registration Office, City of Alexandria, VA. Virginia State House and Senate Districts are based on the Supreme Court of Virginia's December 21, 2021 Redistricting Final Order.

Mapping Standards:
Coordinate System - NAD83 State Plane Virginia North
Projection - Lambert Conformal Conic
Map Units - Feet

The maps provided hereunder are provided "as is" and the City expressly disclaims all warranties, LLC and otherwise, express or implied, including warranties as to accuracy of this map and merchantability and fitness for a particular purpose, and further expressly disclaims responsibility for all incidental, consequential or special damages arising out of or in connection with the use or performance of the maps.

Pursuant to Section 54-1402 of the Code of Virginia, any determination of topography or contours, or any depiction of physical improvements, property lines or boundaries is for general information only and shall not be used for the design, modification or construction of improvements to real property or for flood plain determination.

