

**AMENDMENT NO. 1 TO LICENSE AGREEMENT  
BETWEEN THE CITY OF ALEXANDRIA AND COX  
VIRGINIA TELECOM DATED APRIL 1, 2019**

This Amendment No. 1 amends the License Agreement entered into and effective, on or about April 1, 2019, between Licensee Cox Virginia Telecom ("Cox") and Licensor, the City of Alexandria, a municipal corporation of the Commonwealth of Virginia ("City").

**WHEREAS**, on or about April 1, 2019, the parties entered into a License Agreement for Cox to install conduit and fiber optic cable in the public rights-of-ways in the City; and

**WHEREAS**, the existing License Agreement provided that the City granted Cox the right to install conduit in a route ring of approximately 5.3 miles commencing at the intersection of South George Mason Drive and Seminary Road in Fairfax County and crossing into the City and continuing throughout the City; and

**WHEREAS**, Cox wishes to install approximately additional 3,445 feet of conduit, fiber and handholes in the City, which includes two additional conduits that Cox will install on each of the runs for the City to use at no cost to the City;

**NOW THEREFORE**, in consideration of the premises and mutual covenants contained herein, the Parties agree that:

1. Paragraph 2. Grant and Term of the license shall be amended to include an additional subparagraph (f), that the amended paragraph shall now read as follows:
2. Grant and Term of License:

Cox shall install beginning at the Fiber Light handhole at sta. 101 Commonwealth Avenue. Install (2) 24" x 36" handholes and 125' coil of fiber for splicing. From sta. 101, install (2) 2" conduits and fiber under the sidewalk 30' south along Commonwealth Avenue under sidewalk 40' west along West Glebe Road and 50' south across West Glebe Road to sta. 102 on West Glebe Road.

Install (1) 24" x 36" handhole and 100' coil of fiber for storage. Continue to install (2) 2" conduits and fiber under the sidewalk 45' east along West Glebe Road, along

sidewalk 75' south along Commonwealth Avenue and 80' east across Commonwealth Avenue to sta. 103 at 3407 Commonwealth Avenue. Install (1) 24" x 36" handhole and 100' coil of fiber for storage here. From sta. 103, install (2) 2" conduits and fiber along the sidewalk 70' north along Commonwealth Avenue and under the sidewalk 490' east along East Glebe Road to sta. 104 on East Glebe Road at Auburn Court. Install (2) 24" x 36" handholes and 100' coil of fiber for storage here. From sta. 104 install (2) 24" x 36" handholes and fiber under the sidewalk 600' east along East Glebe Road to sta. 105 at 211 East Glebe Road. Install (2) 24" x 36" handholes and 100' coil of fiber for storage here.

From sta. 105 install (2) 2" conduits and fiber under the sidewalk 160' east along East Glebe Road in the roadway 400' across Montrose Avenue and east along East Glebe Road to sta. 106 on East Glebe Road at Laverne Avenue. Install (1) 24" x 36" handhole and 100' coil of fiber for storage. From sta. 106 install (2) 2" conduits and fiber in the roadway 530'; across Laverne Avenue east along East Glebe Road and across Clifford Avenue to sta. 107 on East Glebe Road and Richmond Highway. Install (2) 24" x 36" handholes and 100' coil for storage. From sta. 107, install (2) 2" conduits and fiber in the roadway 750'; south along Richmond Highway, across Hume Avenue and across East Raymond Avenue to sta. 108 on Richmond Highway at Calvert Avenue. Install (2) 24" x 36" handholes and 125' coil of fiber for splicing.

In addition, Cox shall install 2 additional conduits in each of the runs for use by the City. The City and Cox shall mutually agree as to the color of the City's conduits to differentiate from Cox's conduits.

3. The remaining terms and conditions of the License Agreement shall remain in full force and effect.

**IN WITNESS WHEREOF**, the Parties hereof have executed this Amendment No.1 to the License Agreement.

**CITY OF ALEXANDRIA**, a municipal  
Corporation of the Commonwealth of Virginia

By: \_\_\_\_\_

James B. Parajon  
City Manager

**COX VIRGINIA TELECOM**

By: \_\_\_\_\_

J.D. Myers, II  
Senior Vice President &  
Region Manager East

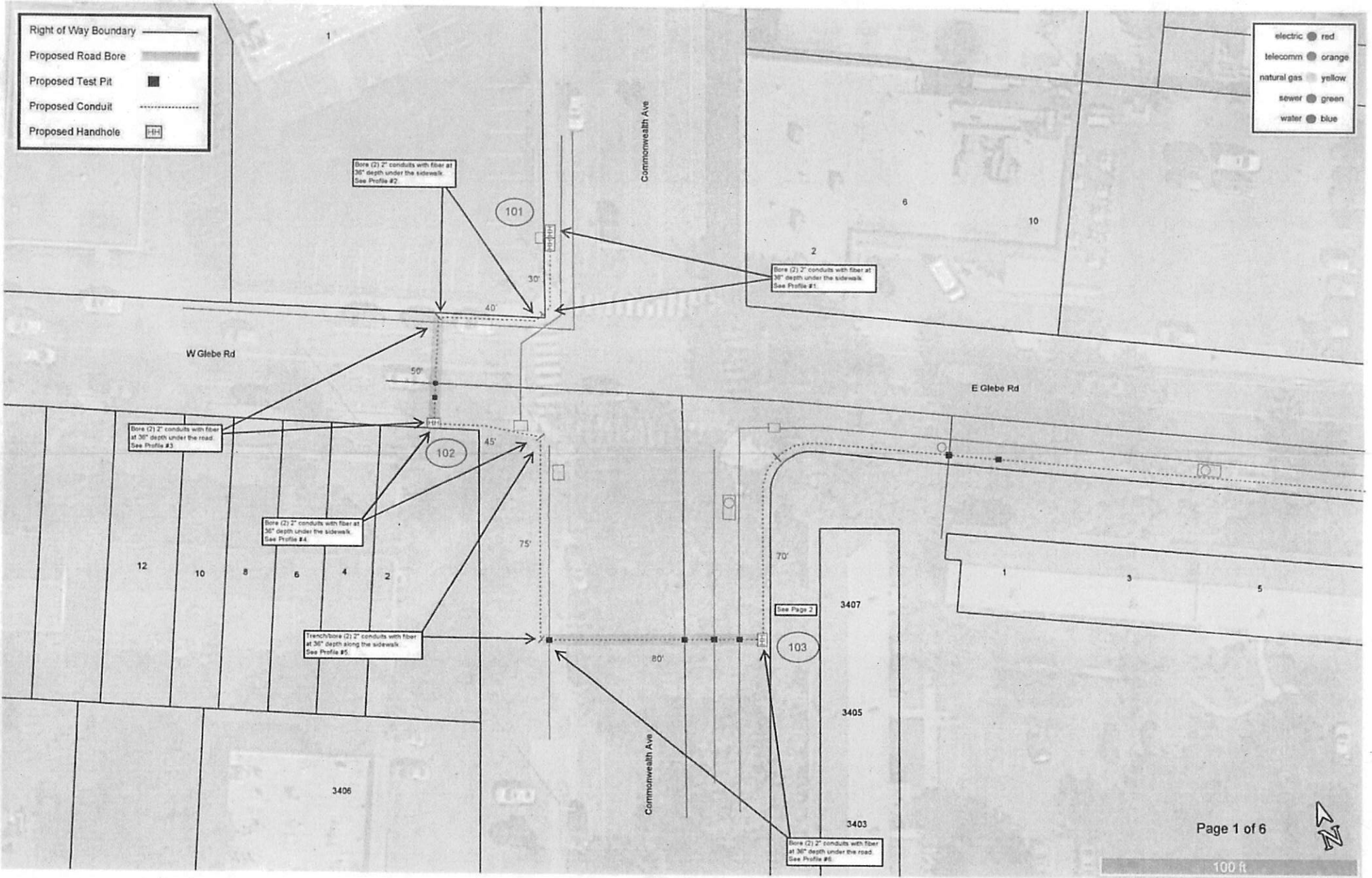
**Dated:**

**Approved as to form:**

A handwritten signature in cursive script, appearing to read "Karen S. Snow", written over a horizontal line.

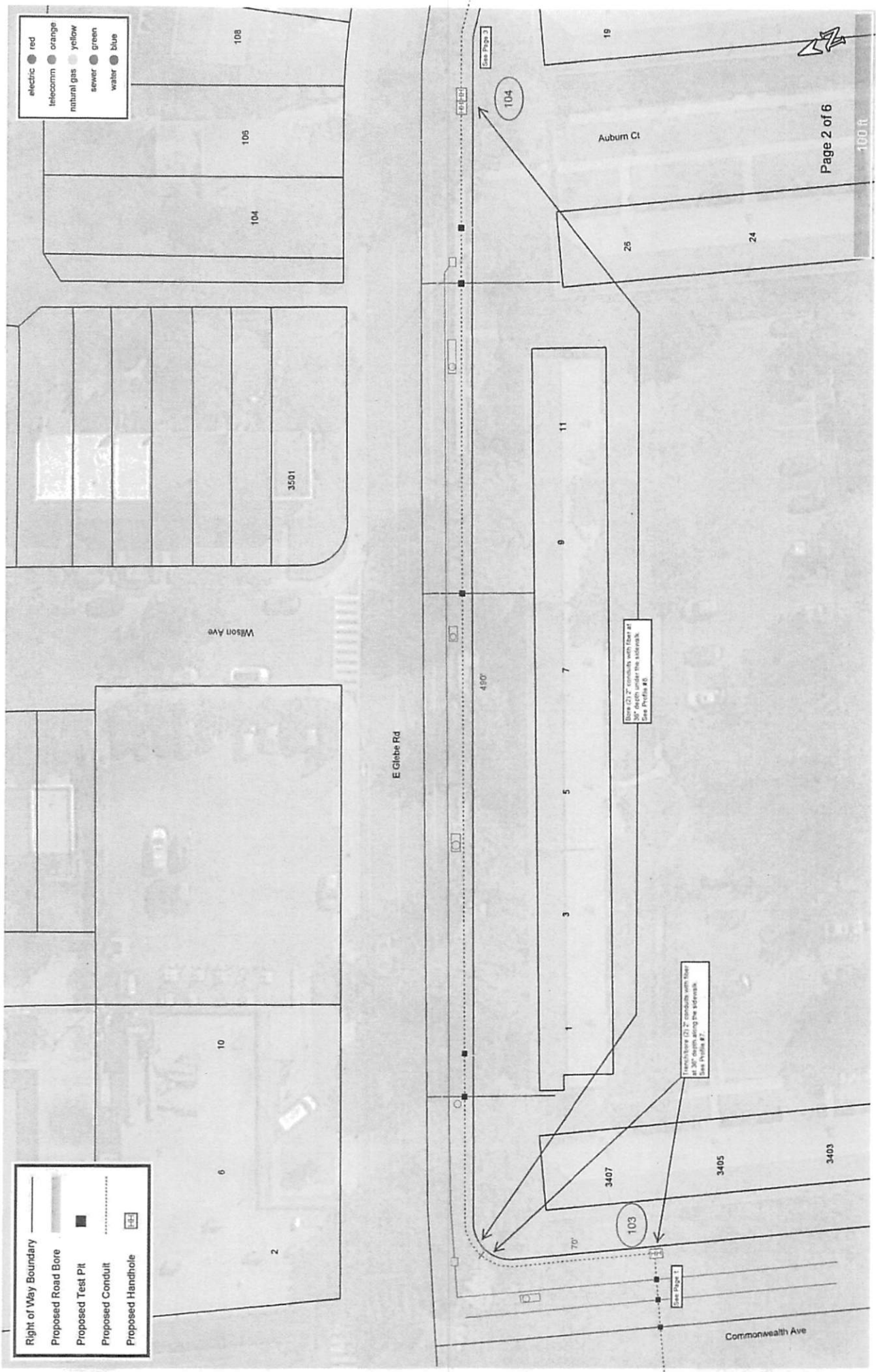
**Karen S. Snow  
Senior Assistant City Attorney**

**Attachments: Maps**



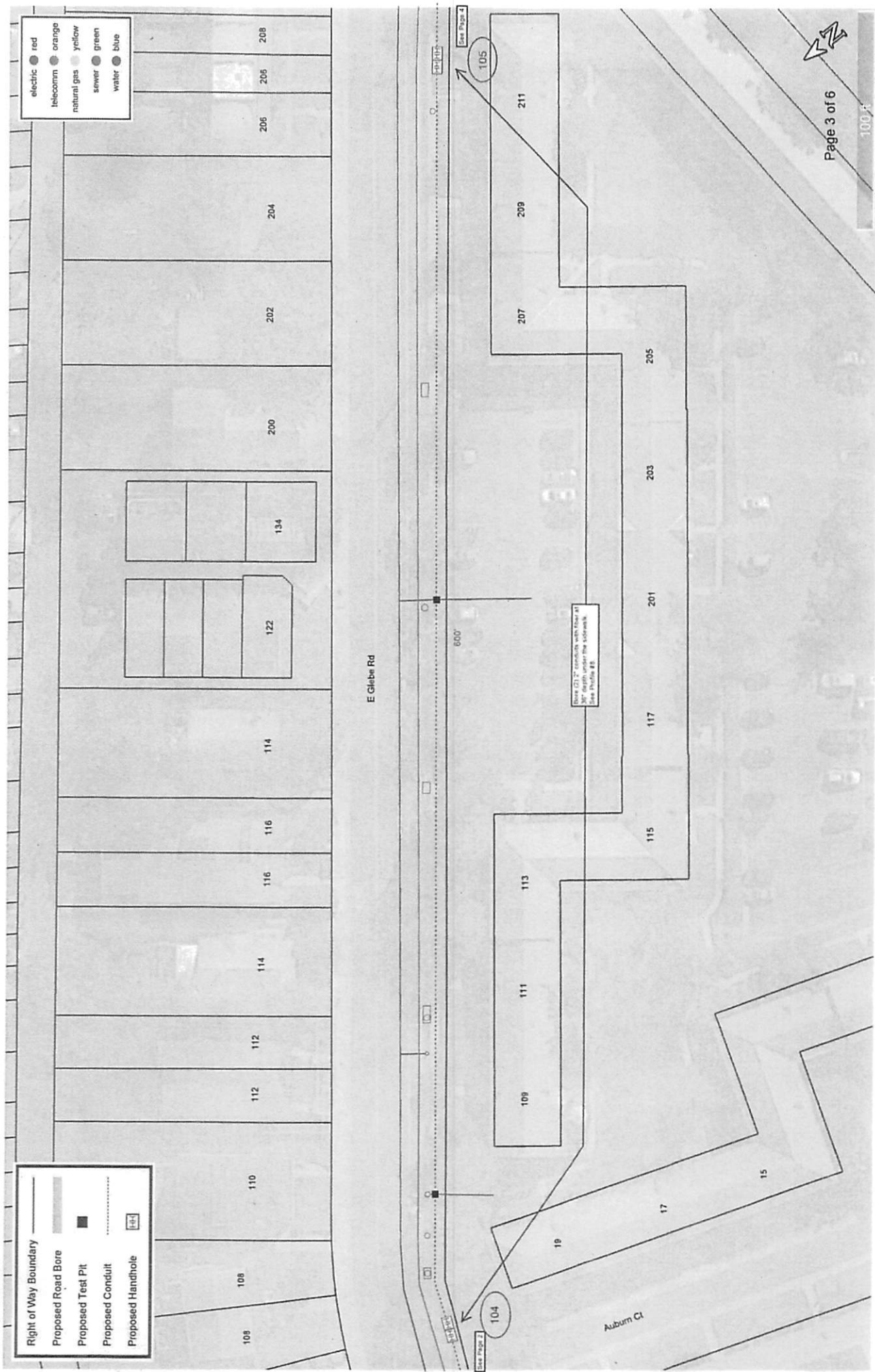
Right of Way Boundary  
 Proposed Road Bore  
 Proposed Test Pit  
 Proposed Conduit  
 Proposed Handhole

electric ● red  
 telecomm ● orange  
 natural gas ● yellow  
 sewer ● green  
 water ● blue



electric	red
telecomm	orange
natural gas	yellow
sewer	green
water	blue






Right of Way Boundary	
Proposed Road Bore	
Proposed Test Pit	
Proposed Conduit	
Proposed Handhole	



Right of Way Boundary ———  
 Proposed Road Bore ———  
 Proposed Test Pit ■  
 Proposed Conduit .....  
 Proposed Handhole [H]

electric ● red  
 telecom ● orange  
 natural gas ● yellow  
 sewer ● green  
 water ● blue



Right of Way Boundary   
 Proposed Road Bore   
 Proposed Test Pit   
 Proposed Conduit   
 Proposed Handhole 

electric ● red  
 telecom ● orange  
 natural gas ● yellow  
 sewer ● green  
 water ● blue



See Page 4

E Glebe Rd

Richmond Hwy Rt. 1

Clark Ave

Lavender Ave

530'

3000

410

408

404

314

312

405

403

425

423

421

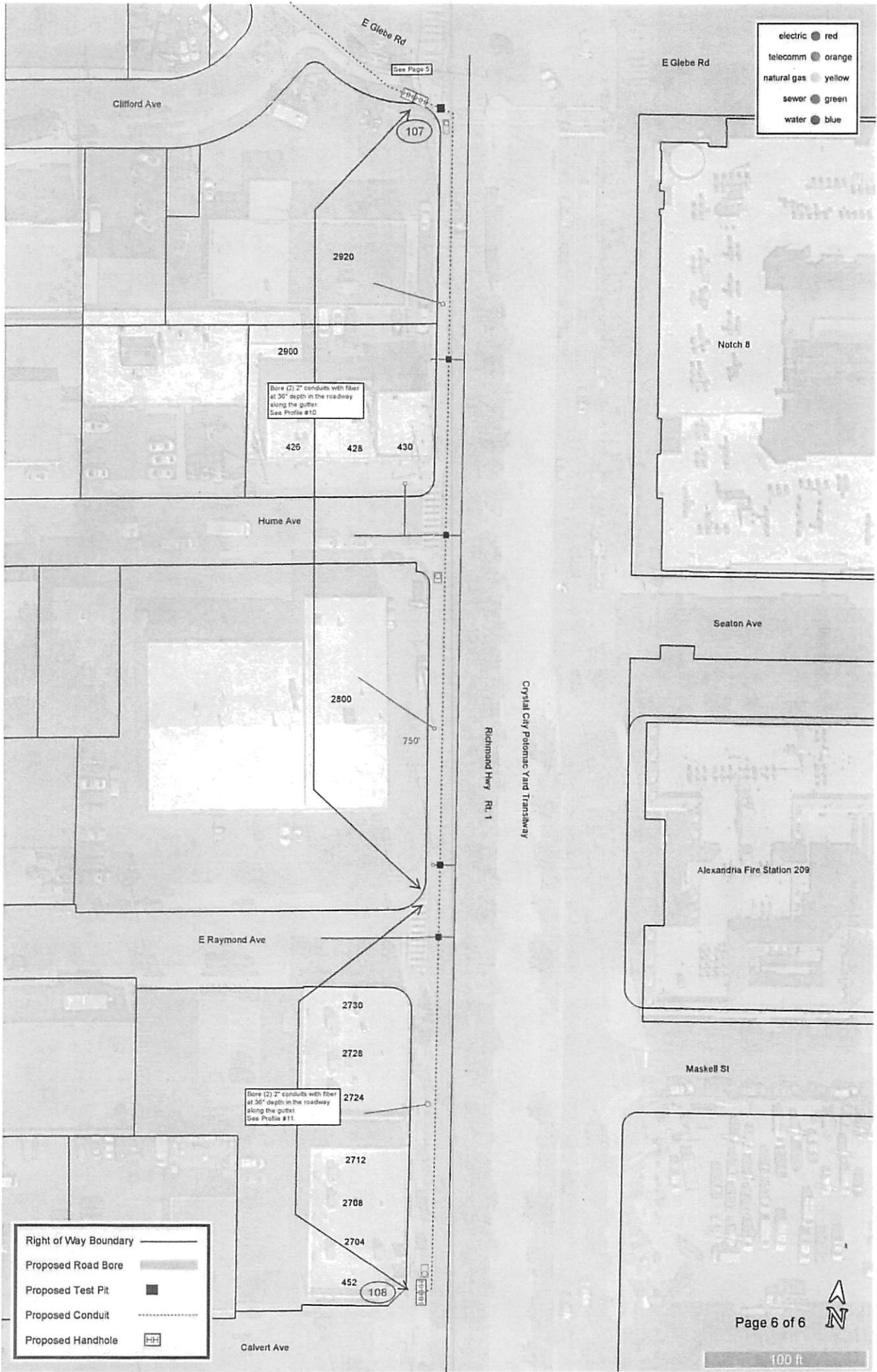
419

417

107

106

100 ft



- electric ● red
- telecomm ● orange
- natural gas ● yellow
- sewer ● green
- water ● blue

- Right of Way Boundary ———
- Proposed Road Bore ———
- Proposed Test Pit ■
- Proposed Conduit - - - - -
- Proposed Handhole [H]

Bore (2) 2" conduits with fiber at 36" depth in the roadway along the gutter. See Profile #10.

Bore (2) 2" conduits with fiber at 36" depth in the roadway along the gutter. See Profile #11.

