

ISSUE: Permit to Demolish/Capsulate (partial)

APPLICANT: Mimi Huynh and Randy Phillips

LOCATION: Old and Historic Alexandria District
216 South Fairfax Street

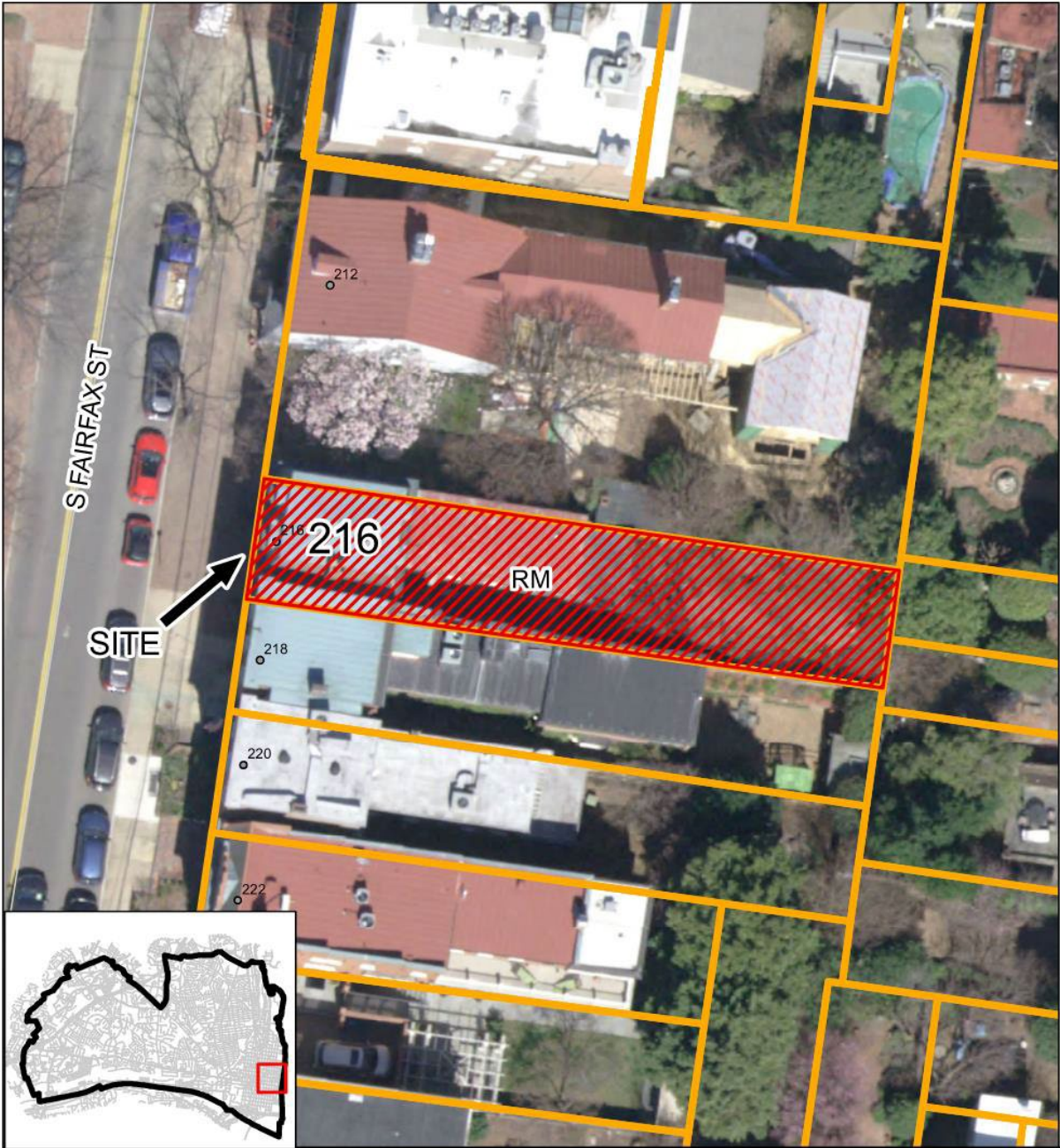
ZONE: RM/Residential Townhouse Zone


STAFF RECOMMENDATION

Staff recommends approval of the Permit to Demolish/Capsulate (partial), as submitted.


GENERAL NOTES TO THE APPLICANT

1. **APPEAL OF DECISION:** In accordance with the Zoning Ordinance, if the Board of Architectural Review denies or approves an application in whole or in part, the applicant or opponent may appeal the Board's decision to City Council on or before 14 days after the decision of the Board.
2. **COMPLIANCE WITH BAR POLICIES:** All materials must comply with the BAR's adopted policies unless otherwise specifically approved.
3. **BUILDING PERMITS:** Most projects approved by the Board of Architectural Review require the issuance of one or more construction permits by Department of Code Administration (including signs). The applicant is responsible for obtaining all necessary construction permits after receiving Board of Architectural Review approval. Contact Code Administration, Permit Center, 4850 Mark Center Drive, Suite 2015, 703-746-4200 for further information.
4. **ISSUANCE OF CERTIFICATES OF APPROPRIATENESS AND PERMITS TO DEMOLISH:** Applicants must obtain a copy of the Certificate of Appropriateness or Permit to Demolish PRIOR to applying for a building permit. Contact BAR Staff, Room 2100, City Hall, 703-746-3833, or preservation@alexandriava.gov for further information.
5. **EXPIRATION OF APPROVALS NOTE:** In accordance with Sections 10-106(B), 10-206(B) and 10-307 of the Zoning Ordinance, any Board of Architectural Review approval will expire 12 months from the date of issuance if the work is not commenced and diligently and substantially pursued by the end of that 12-month period.
6. **HISTORIC PROPERTY TAX CREDITS:** Applicants performing extensive, certified rehabilitations of historic properties may separately be eligible for state and/or federal tax credits. Consult with the Virginia Department of Historic Resources (VDHR) prior to initiating any work to determine whether the proposed project may qualify for such credits.



 **BAR#2024-00245**
216 S Fairfax Street

0 12.5 25 50 Feet

N 

Note: The Permit to Demolish requires a roll call vote.

I. APPLICANT’S PROPOSAL

The applicant requests a Permit to Demolish/Capsulate (partial) to remove the existing non-historic sunroom addition and demolish/encapsulate the rear wall of the existing rear ell, at 216 South Fairfax Street. Approximately 558 square feet of wall area will be demolished/encapsulated.

Site context

The areas proposed for demolition are not visible from the right-of-way.

II. HISTORY

The three-bay, three-story Italianate style house consists of a masonry main block and a two-story masonry ell with a one-story enclosed porch at the rear. The subject project was constructed prior to **1885** when it first appeared on the Sanborn Fire Insurance Maps. Building permit research shows that the one-story sunroom was constructed in 1994 (B940165).

Previous BAR Approvals

BAR2015-00380 – Administrative approval for a repair/replacement of iron stoop.

III. ANALYSIS

Permit to Demolish/Capsulate

In considering a Permit to Demolish/Capsulate, the Board must consider the following criteria set forth in the Zoning Ordinance, §10-105(B), which relate only to the subject property and not to neighboring properties. The Board has purview of the proposed demolition/capsulation regardless of visibility.

Standard	Description of Standard	Standard Met?
(1)	Is the building or structure of such architectural or historical interest that its moving, removing, capsulating or razing would be to the detriment of the public interest?	No
(2)	Is the building or structure of such interest that it could be made into a historic shrine?	No
(3)	Is the building or structure of such old and unusual or uncommon design, texture and material that it could not be reproduced or be reproduced only with great difficulty?	No
(4)	Would retention of the building or structure help preserve the memorial character of the George Washington Memorial Parkway?	N/A

(5)	Would retention of the building or structure help preserve and protect an historic place or area of historic interest in the city?	No
(6)	Would retention of the building or structure promote the general welfare by maintaining and increasing real estate values, generating business, creating new positions, attracting tourists, students, writers, historians, artists and artisans, attracting new residents, encouraging study and interest in American history, stimulating interest and study in architecture and design, educating citizens in American culture and heritage, and making the city a more attractive and desirable place in which to live?	No

The analysis of the standards indicated above relate only to the portions of the sunroom and rear wall area proposed for demolition/capsulation. In the opinion of staff, none of the criteria for demolition and capsulation are met and the Permit to Demolish/Capsulate should be granted. The areas proposed for demolition/capsulation are not of unusual or uncommon design and can easily be replicated.

STAFF

Amirah Lane, Historic Preservation Planner, Planning & Zoning
 Tony LaColla, AICP, Land Use Services Division Chief, Planning & Zoning

III. CITY DEPARTMENT COMMENTS

Legend: C- code requirement R- recommendation S- suggestion F- finding

Zoning

C-1 Proposed demolition of existing sunroom and encapsulation of rear wall will comply with zoning.

Code Administration

C-1 A building permit is required.

Transportation and Environmental Services

R-1 The building permit must be approved and issued prior to the issuance of any permit for demolition, if a separate demolition permit is required. (T&ES)

R-2 Applicant shall be responsible for repairs to the adjacent city right-of-way if damaged during construction activity. (T&ES)

R-3 No permanent structure may be constructed over any existing private and/or public utility easements. It is the responsibility of the applicant to identify any and all existing easements on the plan. (T&ES)

- F-1 After review of the information provided, an approved grading plan is not required at this time. Please note that if any changes are made to the plan it is suggested that T&ES be included in the review. (T&ES)
- C-1 The applicant shall comply with the City of Alexandria’s Solid Waste Control, Title 5, Chapter 1, which sets forth the requirements for the recycling of materials (Sec. 5-1-99). (T&ES)
- C-2 The applicant shall comply with the City of Alexandria's Noise Control Code, Title 11, Chapter 5, which sets the maximum permissible noise level as measured at the property line. (T&ES)
- C-3 Roof, surface and sub-surface drains be connected to the public storm sewer system, if available, by continuous underground pipe. Where storm sewer is not available applicant must provide a design to mitigate impact of stormwater drainage onto adjacent properties and to the satisfaction of the Director of Transportation & Environmental Services. (Sec.5-6-224) (T&ES)
- C-4 All secondary utilities serving this site shall be placed underground. (Sec. 5-3-3) (T&ES)
- C-5 Any work within the right-of-way requires a separate permit from T&ES. (Sec. 5-2) (T&ES)
- C-6 All improvements to the city right-of-way such as curbing, sidewalk, driveway aprons, etc. must be city standard design. (Sec. 5-2-1) (T&ES)

Alexandria Archaeology

No archaeology comments

V. ATTACHMENTS

1 – Application Materials

- Completed application
- Plans
- Scaled survey plat
- Photographs

2 – Supplemental Materials

- Any other supporting documentation

ADDRESS OF PROJECT: _____

DISTRICT: Old & Historic Alexandria Parker – Gray 100 Year Old Building

TAX MAP AND PARCEL: _____ ZONING: _____

APPLICATION FOR: *(Please check all that apply)*

CERTIFICATE OF APPROPRIATENESS

PERMIT TO MOVE, REMOVE, ENCAPSULATE OR DEMOLISH
(Required if more than 25 square feet of a structure is to be demolished/impacted)

WAIVER OF VISION CLEARANCE REQUIREMENT and/or YARD REQUIREMENTS IN A VISION CLEARANCE AREA *(Section 7-802, Alexandria 1992 Zoning Ordinance)*

WAIVER OF ROOFTOP HVAC SCREENING REQUIREMENT
(Section 6-403(B)(3), Alexandria 1992 Zoning Ordinance)

Applicant: Property Owner Business *(Please provide business name & contact person)*

Name: _____

Address: _____

City: _____ State: _____ Zip: _____

Phone: _____ E-mail: _____

Authorized Agent *(if applicable):* Attorney Architect _____

Name: _____ Phone: _____

E-mail: _____

Legal Property Owner:

Name: _____

Address: _____

City: _____ State: _____ Zip: _____

Phone: _____ E-mail: _____

- Yes** **No** Is there an historic preservation easement on this property?
- Yes** **No** If yes, has the easement holder agreed to the proposed alterations?
- Yes** **No** Is there a homeowner’s association for this property?
- Yes** **No** If yes, has the homeowner’s association approved the proposed alterations?

If you answered yes to any of the above, please attach a copy of the letter approving the project.

NATURE OF PROPOSED WORK: *Please check all that apply*

- NEW CONSTRUCTION
- EXTERIOR ALTERATION: *Please check all that apply.*
 - awning fence, gate or garden wall HVAC equipment shutters
 - doors windows siding shed
 - lighting pergola/trellis painting unpainted masonry
 - other _____
- ADDITION
- DEMOLITION/ENCAPSULATION
- SIGNAGE

DESCRIPTION OF PROPOSED WORK: *Please describe the proposed work in detail (Additional pages may be attached).*

SUBMITTAL REQUIREMENTS:

Items listed below comprise the **minimum supporting materials** for BAR applications. Staff may request additional information during application review. Please refer to the relevant section of the *Design Guidelines* for further information on appropriate treatments.

Applicants must use the checklist below to ensure the application is complete. Include all information and material that are necessary to thoroughly describe the project. Incomplete applications will delay the docketing of the application for review. Pre-application meetings are required for all proposed additions. All applicants are encouraged to meet with staff prior to submission of a completed application.

Demolition/Encapsulation : *All applicants requesting 25 square feet or more of demolition/encapsulation must complete this section. Check N/A if an item in this section does not apply to your project.*

- N/A
- Survey plat showing the extent of the proposed demolition/encapsulation.
- Existing elevation drawings clearly showing all elements proposed for demolition/encapsulation.
- Clear and labeled photographs of all elevations of the building if the entire structure is proposed to be demolished.
- Description of the reason for demolition/encapsulation.
- Description of the alternatives to demolition/encapsulation and why such alternatives are not considered feasible.

Additions & New Construction: *Drawings must be to scale and should not exceed 11" x 17" unless approved by staff. Check N/A if an item in this section does not apply to your project.*

- ^{N/A} Scaled survey plat showing dimensions of lot and location of existing building and other structures on the lot, location of proposed structure or addition, dimensions of existing structure(s), proposed addition or new construction, and all exterior, ground and roof mounted equipment.
- FAR & Open Space calculation form.
- Clear and labeled photographs of the site, surrounding properties and existing structures, if applicable.
- Existing elevations must be scaled and include dimensions.
- Proposed elevations must be scaled and include dimensions. Include the relationship to adjacent structures in plan and elevations.
- Materials and colors to be used must be specified and delineated on the drawings. Actual samples may be provided or required.
- Manufacturer's specifications for materials to include, but not limited to: roofing, siding, windows, doors, lighting, fencing, HVAC equipment and walls.
- For development site plan projects, a model showing mass relationships to adjacent properties and structures.

Signs & Awnings: *One sign per building under one square foot does not require BAR approval unless illuminated. All other signs including window signs require BAR approval. Check N/A if an item in this section does not apply to your project.*

- ^{N/A} Linear feet of building: Front: _____ Secondary front (if corner lot): _____.
- Square feet of existing signs to remain: _____.
- Photograph of building showing existing conditions.
- Dimensioned drawings of proposed sign identifying materials, color, lettering style and text.
- Location of sign (show exact location on building including the height above sidewalk).
- Means of attachment (drawing or manufacturer's cut sheet of bracket if applicable).
- Description of lighting (if applicable). Include manufacturer's cut sheet for any new lighting fixtures and information detailing how it will be attached to the building's facade.

Alterations: *Check N/A if an item in this section does not apply to your project.*


- ^{N/A} Clear and labeled photographs of the site, especially the area being impacted by the alterations, all sides of the building and any pertinent details.
- Manufacturer's specifications for materials to include, but not limited to: roofing, siding, windows, doors, lighting, fencing, HVAC equipment and walls.
- Drawings accurately representing the changes to the proposed structure, including materials and overall dimensions. Drawings must be to scale.
- An official survey plat showing the proposed locations of HVAC units, fences, and sheds.
- Historic elevations or photographs should accompany any request to return a structure to an earlier appearance.

ALL APPLICATIONS: *Please read and check that you have read and understand the following items:*

- I have submitted a filing fee with this application. (Checks should be made payable to the City of Alexandria. Please contact staff for assistance in determining the appropriate fee.)
- I understand the notice requirements and will return a copy of the three respective notice forms to BAR staff at least five days prior to the hearing. If I am unsure to whom I should send notice I will contact Planning and Zoning staff for assistance in identifying adjacent parcels.
- I, the applicant, or an authorized representative will be present at the public hearing.
- I understand that any revisions to this initial application submission (including applications deferred for restudy) must be accompanied by the BAR Supplemental form and revised materials.

The undersigned hereby attests that all of the information herein provided including the site plan, building elevations, prospective drawings of the project, and written descriptive information are true, correct and accurate. The undersigned further understands that, should such information be found incorrect, any action taken by the Board based on such information may be invalidated. The undersigned also hereby grants the City of Alexandria permission to post placard notice as required by Article XI, Division A, Section 11-301(B) of the 1992 Alexandria City Zoning Ordinance, on the property which is the subject of this application. The undersigned also hereby authorizes the City staff and members of the BAR to inspect this site as necessary in the course of research and evaluating the application. The applicant, if other than the property owner, also attests that he/she has obtained permission from the property owner to make this application.

APPLICANT OR AUTHORIZED AGENT:

Signature:  _____

Printed Name: Karen Conkey

Date: 6/14/2024

OWNERSHIP AND DISCLOSURE STATEMENT

Use additional sheets if necessary

1. Applicant. State the name, address and percent of ownership of any person or entity owning an interest in the applicant, unless the entity is a corporation or partnership, in which case identify each owner of more than three percent. The term ownership interest shall include any legal or equitable interest held at the time of the application in the real property which is the subject of the application.

Name	Address	Percent of Ownership
1. Mimi Huynh	216 S. Fairfax Street	100%
2. Randy Phillips	216 S. Fairfax Street	100%
3.		

2. Property. State the name, address and percent of ownership of any person or entity owning an interest in the property located at 216 S. Fairfax Street (address), unless the entity is a corporation or partnership, in which case identify each owner of more than three percent. The term ownership interest shall include any legal or equitable interest held at the time of the application in the real property which is the subject of the application.

Name	Address	Percent of Ownership
1. Mimi Huynh	216 S. Fairfax Street	100%
2. Randy Phillips	216 S. Fairfax Street	100%
3.		

3. Business or Financial Relationships. Each person or entity listed above (1 and 2), with an ownership interest in the applicant or in the subject property is required to disclose **any** business or financial relationship, as defined by Section 11-350 of the Zoning Ordinance, existing at the time of this application, or within the 12-month period prior to the submission of this application with any member of the Alexandria City Council, Planning Commission, Board of Zoning Appeals or either Boards of Architectural Review.

Name of person or entity	Relationship as defined by Section 11-350 of the Zoning Ordinance	Member of the Approving Body (i.e. City Council, Planning Commission, etc.)
1. Karen Conkey	spouse	William Conkey
2.		
3.		

NOTE: Business or financial relationships of the type described in Sec. 11-350 that arise after the filing of this application and before each public hearing must be disclosed prior to the public hearings.

As the applicant or the applicant's authorized agent, I hereby attest to the best of my ability that the information provided above is true and correct.

6/14/2024

Karen Conkey

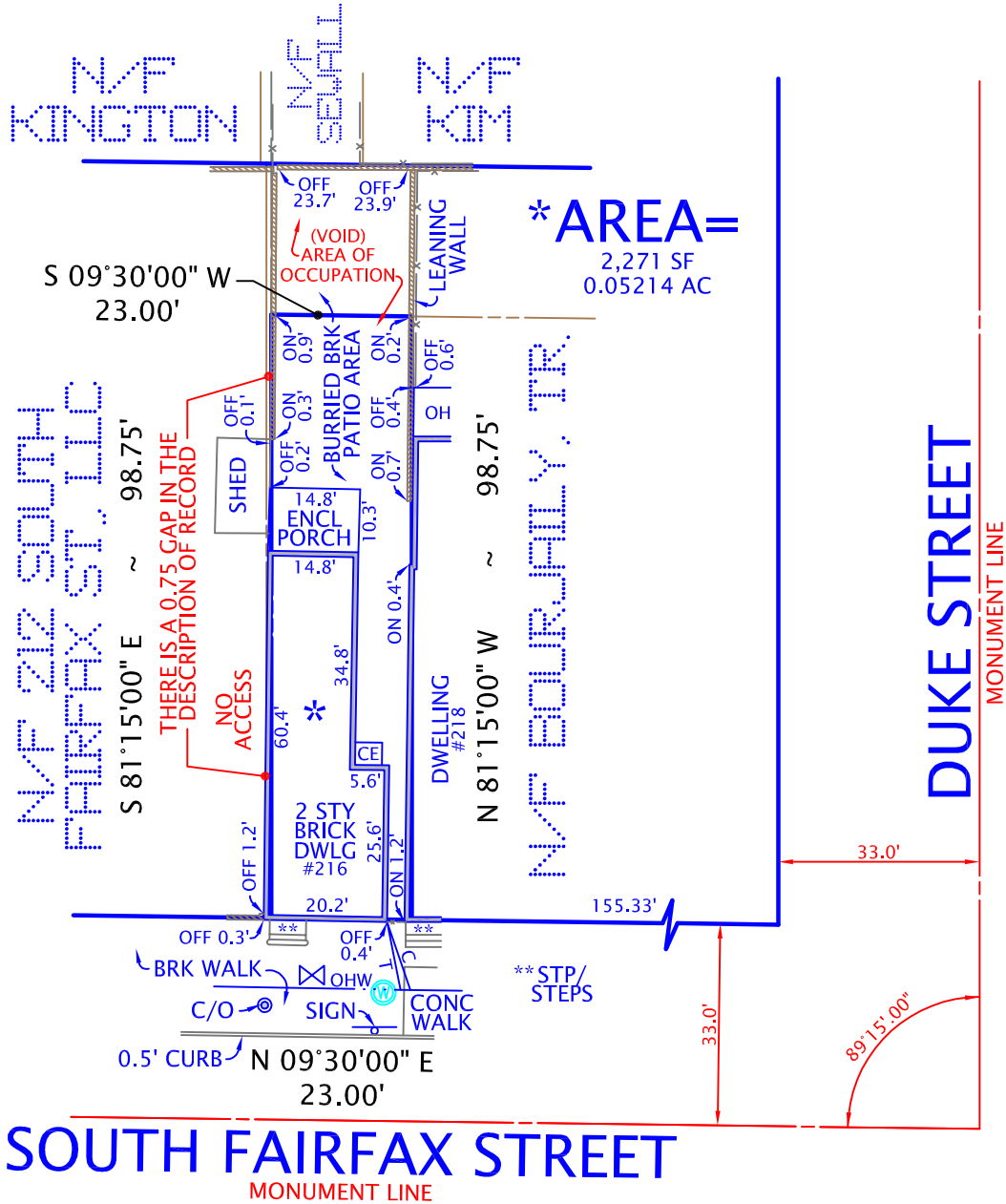
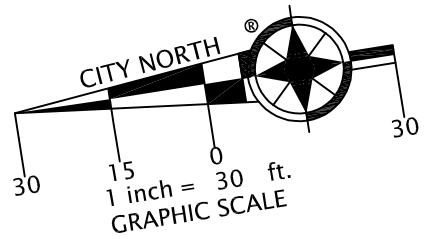


Date

Printed Name

Signature

NOTES: 1. WALLS ARE 0.7' BRICK.
 2. HOUSE IS UNDER MAJOR RENOVATION.



COPYRIGHT BY DOMINION SURVEYORS, INC. THE INFORMATION CONTAINED ON THIS DOCUMENT MAY NOT BE COPIED, REPRODUCED OR ALTERED IN ANY FORM WITHOUT PERMISSION IN WRITING FROM THE COPYRIGHT OWNER.

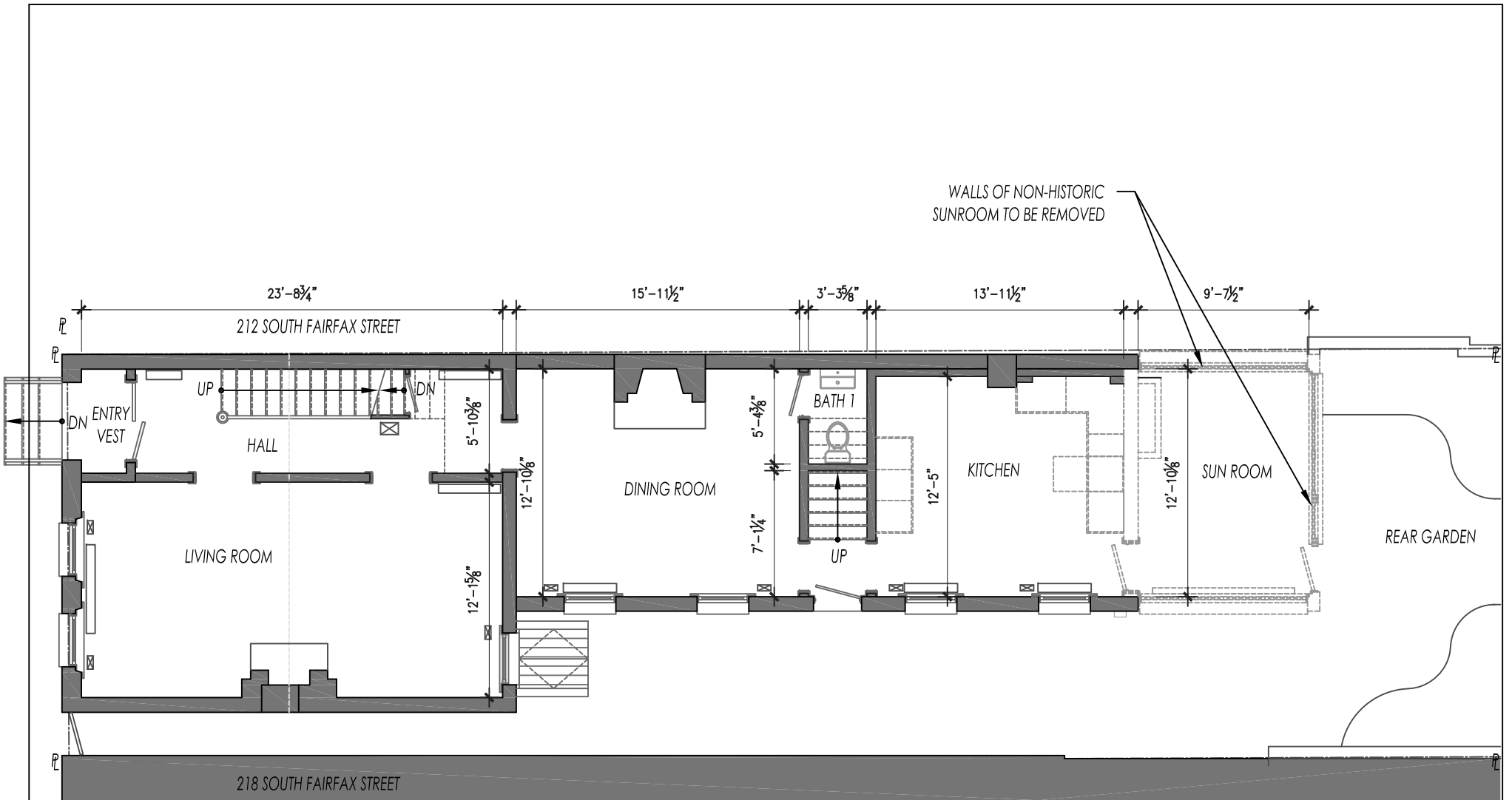
I HEREBY CERTIFY THAT THE POSITIONS OF ALL THE EXISTING IMPROVEMENTS HAVE BEEN CAREFULLY ESTABLISHED BY A CURRENT FIELD SURVEY AND UNLESS SHOWN THERE ARE NO VISIBLE ENCROACHMENTS AS OF THIS DATE:

THIS PLAT IS SUBJECT TO RESTRICTIONS OF RECORD.
 A TITLE REPORT WAS NOT FURNISHED.
 NO CORNER MARKERS SET.

DOMINION SURVEYORS®

Ordered by:
Conkey | architects
 324 North Patrick Street
 Alexandria, Virginia 22314
 Phone: (703) 589-4550

DOMINION Surveyors Inc.®
 8808-H PEAR TREE VILLAGE COURT
 ALEXANDRIA, VIRGINIA 22309
 703-619-6555
 www.dominionsurveyors.com

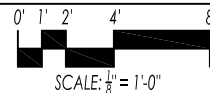


216 South Fairfax Street, Alexandria, VA 22314

EXISTING 1ST FLOOR SHOWING PROPOSED DEMOLITION

CLIENT:
Mimi Huynh & Randy Phillips
 428 North Union Street
 Alexandria, VA 22314

THESE DRAWINGS AND SPECIFICATIONS, AND THE IDEAS AND ARRANGEMENTS REPRESENTED THEREBY ARE AND SHALL REMAIN THE PROPERTY OF THE ARCHITECT, CONKEY ARCHITECTS. NO PART THEREOF SHALL BE COPIED, DISCLOSED TO OTHERS, OR USED IN CONNECTION WITH ANY WORK OR PROJECT, OR BY ANY OTHER PERSON FOR ANY PURPOSE OTHER THAN FOR THE SPECIFIC PROJECT FOR WHICH THEY HAVE BEEN PREPARED AND DEVELOPED WITHOUT THE WRITTEN CONSENT OF THE ARCHITECT. VISUAL CONTACT WITH THESE DRAWINGS OR SPECIFICATIONS SHALL CONSTITUTE CONCLUSIVE EVIDENCE OF ACCEPTANCE OF THESE RESTRICTIONS.



14 JUNE 2024

ARCHITECT:

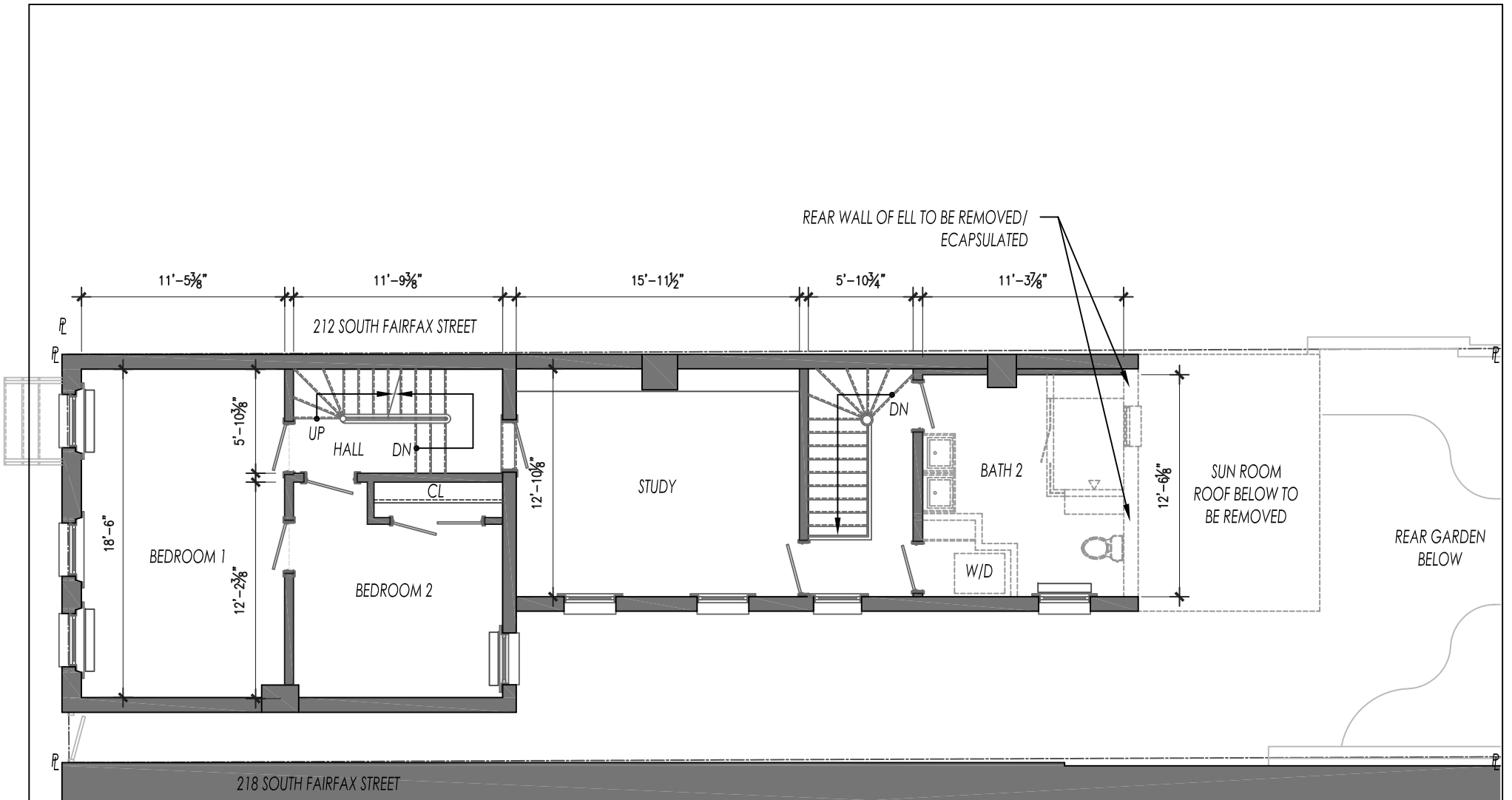
407 south lee street
 alexandria, va 22314
 703.589.4550
 info@conkeyarchitects.com

Conkey | architects

BAR APPLICATION

ASK
2.1

NOT FOR CONSTRUCTION

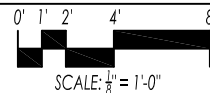


216 South Fairfax Street, Alexandria, VA 22314

EXISTING 2ND FLOOR SHOWING PROPOSED DEMOLITION

CLIENT:
Mimi Huynh & Randy Phillips
 428 North Union Street
 Alexandria, VA 22314

THESE DRAWINGS AND SPECIFICATIONS, AND THE IDEAS AND ARRANGEMENTS REPRESENTED THEREBY ARE AND SHALL REMAIN THE PROPERTY OF THE ARCHITECT, CONKEY ARCHITECTS. NO PART THEREOF SHALL BE COPIED, DISCLOSED TO OTHERS, OR USED IN CONNECTION WITH ANY WORK OR PROJECT, OR BY ANY OTHER PERSON FOR ANY PURPOSE OTHER THAN FOR THE SPECIFIC PROJECT FOR WHICH THEY HAVE BEEN PREPARED AND DEVELOPED WITHOUT THE WRITTEN CONSENT OF THE ARCHITECT. VISUAL CONTACT WITH THESE DRAWINGS OR SPECIFICATIONS SHALL CONSTITUTE CONCLUSIVE EVIDENCE OF ACCEPTANCE OF THESE RESTRICTIONS.



14 JUNE 2024

ARCHITECT:

407 south lee street
 alexandria, va 22314
 703.589.4550
 info@conkeyarchitects.com

Conkey | architects

BAR APPLICATION

ASK
2.2

NOT FOR CONSTRUCTION

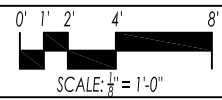


216 South Fairfax Street, Alexandria, VA 22314

EXISTING SOUTH SIDE ELEVATION SHOWING PROPOSED DEMOLITION

CLIENT:
Mimi Huynh & Randy Phillips
 428 North Union Street
 Alexandria, VA 22314

THESE DRAWINGS AND SPECIFICATIONS, AND THE IDEAS AND ARRANGEMENTS REPRESENTED THEREBY ARE AND SHALL REMAIN THE PROPERTY OF THE ARCHITECT, CONKEY ARCHITECTS. NO PART THEREOF SHALL BE COPIED, DISCLOSED TO OTHERS, OR USED IN CONNECTION WITH ANY WORK OR PROJECT, OR BY ANY OTHER PERSON FOR ANY PURPOSE OTHER THAN FOR THE SPECIFIC PROJECT FOR WHICH THEY HAVE BEEN PREPARED AND DEVELOPED WITHOUT THE WRITTEN CONSENT OF THE ARCHITECT. VISUAL CONTACT WITH THESE DRAWINGS OR SPECIFICATIONS SHALL CONSTITUTE CONCLUSIVE EVIDENCE OF ACCEPTANCE OF THESE RESTRICTIONS.



14 JUNE 2024

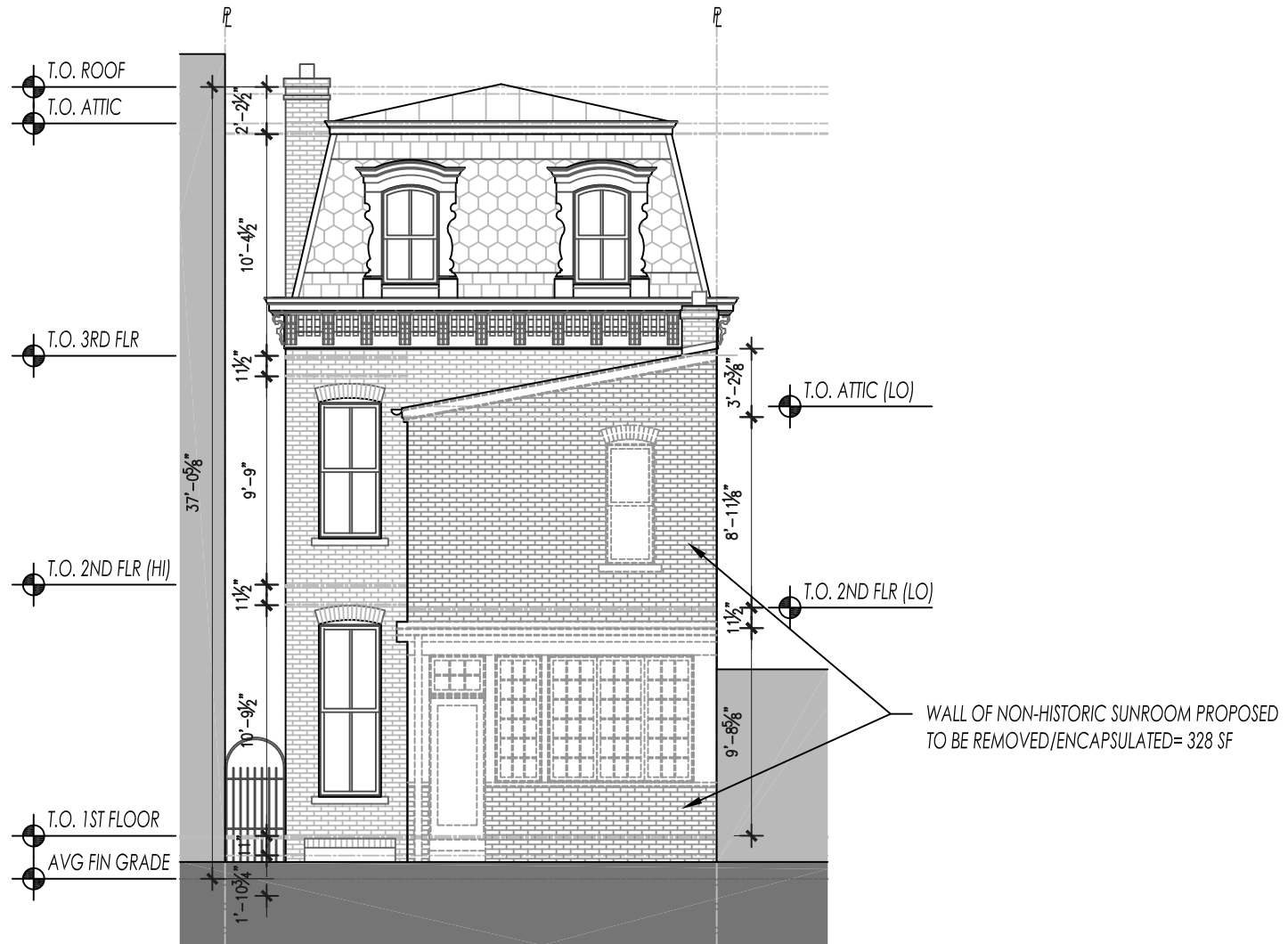
ARCHITECT: 407 south lee street
 alexandria, va 22314
 703.589.4550
 info@conkeyarchitects.com

Conkey | architects

BAR APPLICATION

ASK
3.2

NOT FOR CONSTRUCTION

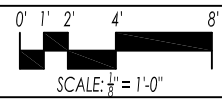


216 South Fairfax Street, Alexandria, VA 22314

EXISTING REAR ELEVATION SHOWING PROPOSED DEMOLITION

CLIENT:
Mimi Huynh & Randy Phillips
 428 North Union Street
 Alexandria, VA 22314

THESE DRAWINGS AND SPECIFICATIONS, AND THE IDEAS AND ARRANGEMENTS REPRESENTED THEREBY ARE AND SHALL REMAIN THE PROPERTY OF THE ARCHITECT, CONKEY ARCHITECTS. NO PART THEREOF SHALL BE COPIED, DISCLOSED TO OTHERS, OR USED IN CONNECTION WITH ANY WORK OR PROJECT, OR BY ANY OTHER PERSON FOR ANY PURPOSE OTHER THAN FOR THE SPECIFIC PROJECT FOR WHICH THEY HAVE BEEN PREPARED AND DEVELOPED WITHOUT THE WRITTEN CONSENT OF THE ARCHITECT. VISUAL CONTACT WITH THESE DRAWINGS OR SPECIFICATIONS SHALL CONSTITUTE CONCLUSIVE EVIDENCE OF ACCEPTANCE OF THESE RESTRICTIONS.



14 JUNE 2024

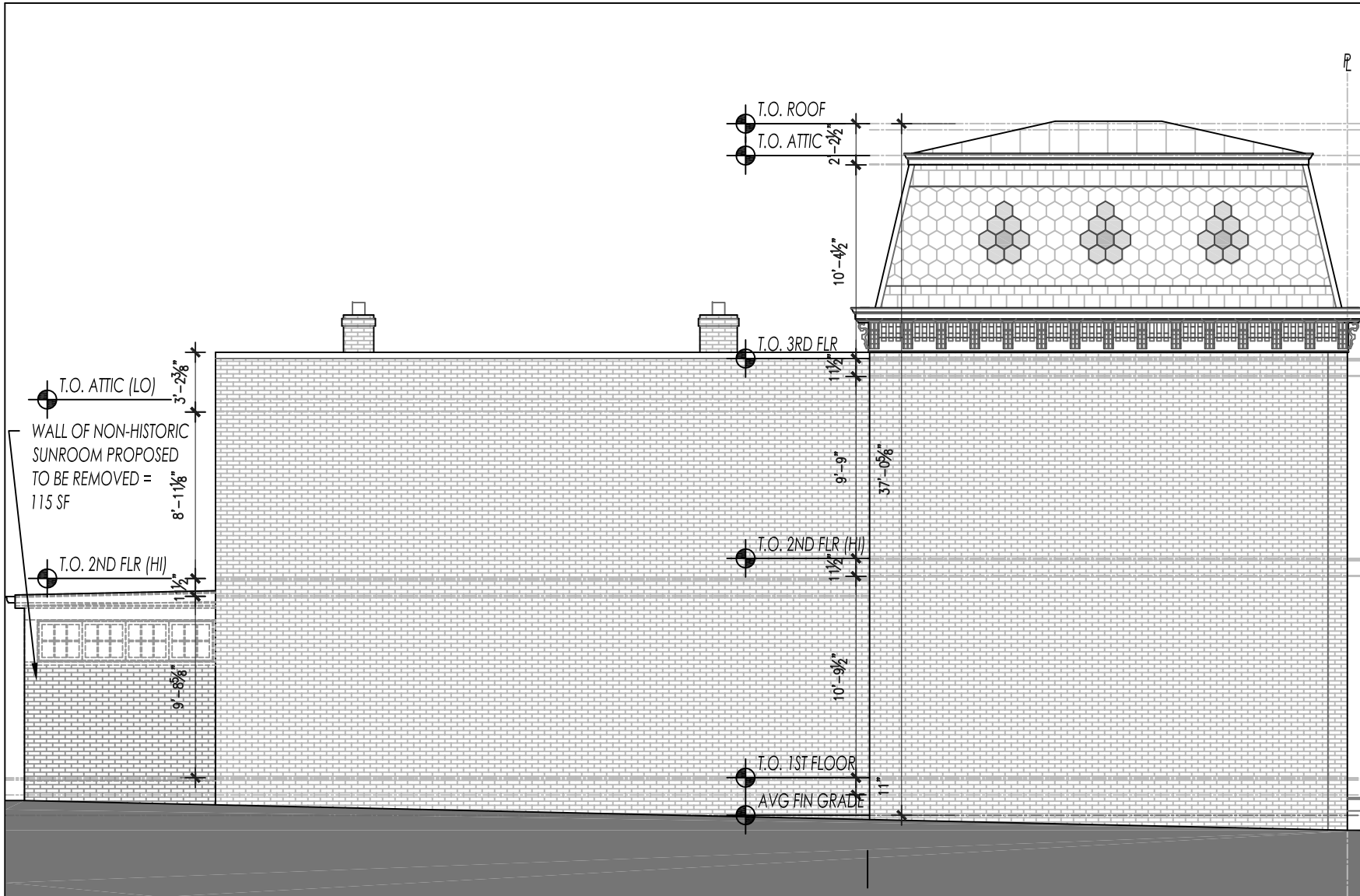
ARCHITECT: 407 south lee street
 alexandria, va 22314
 703.589.4550
 info@conkeyarchitects.com

Conkey | architects

BAR APPLICATION

ASK
3.3

NOT FOR CONSTRUCTION

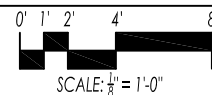


216 South Fairfax Street, Alexandria, VA 22314

EXISTING NORTH SIDE ELEVATION SHOWING PROPOSED DEMOLITION

CLIENT:
Mimi Huynh & Randy Phillips
 428 North Union Street
 Alexandria, VA 22314

THESE DRAWINGS AND SPECIFICATIONS, AND THE IDEAS AND ARRANGEMENTS REPRESENTED THEREBY ARE AND SHALL REMAIN THE PROPERTY OF THE ARCHITECT, CONKEY ARCHITECTS. NO PART THEREOF SHALL BE COPIED, DISCLOSED TO OTHERS, OR USED IN CONNECTION WITH ANY WORK OR PROJECT, OR BY ANY OTHER PERSON FOR ANY PURPOSE OTHER THAN FOR THE SPECIFIC PROJECT FOR WHICH THEY HAVE BEEN PREPARED AND DEVELOPED WITHOUT THE WRITTEN CONSENT OF THE ARCHITECT. VISUAL CONTACT WITH THESE DRAWINGS OR SPECIFICATIONS SHALL CONSTITUTE CONCLUSIVE EVIDENCE OF ACCEPTANCE OF THESE RESTRICTIONS.



14 JUNE 2024

ARCHITECT:

407 south lee street
 alexandria, va 22314
 703.589.4550
 info@conkeyarchitects.com

Conkey | architects

BAR APPLICATION

ASK
3.4

NOT FOR CONSTRUCTION

From: Jacqueline Michel
Sent: Tuesday, July 9, 2024 10:28 AM
To: Susan H. Hellman <susan.hellman@alexandriava.gov>
Cc: David Weisman
Subject: [EXTERNAL]216 S Fairfax

Hi, Susan.

I appreciate your speaking to me last week about next steps at 216 S. Fairfax.

We are concerned about the construction next door given that our colonial smokehouse is very close to the activity and we are worried about damage to this structure. Additionally, debris continues to fall into our garden. What is the plan to protect the smokehouse structure and our garden?

Unfortunately, we are out of town for the hearing. Can you convey our concerns?

With gratitude,

Jacqui Michel and David E. Weisman
212 S. Fairfax